

La rencontre des légendes

17^e ÉDITION

TOUR DE CORSE HISTORIQUE

VHC / VHRS



En partenariat avec



Ville de PORTO-VECCHIO

Cità di PORTIVECHJU

DU 2 AU 7
OCTOBRE 2017

www.tourdecorse-historique.fr



PASSION

ART

*The Art of live a passion...**



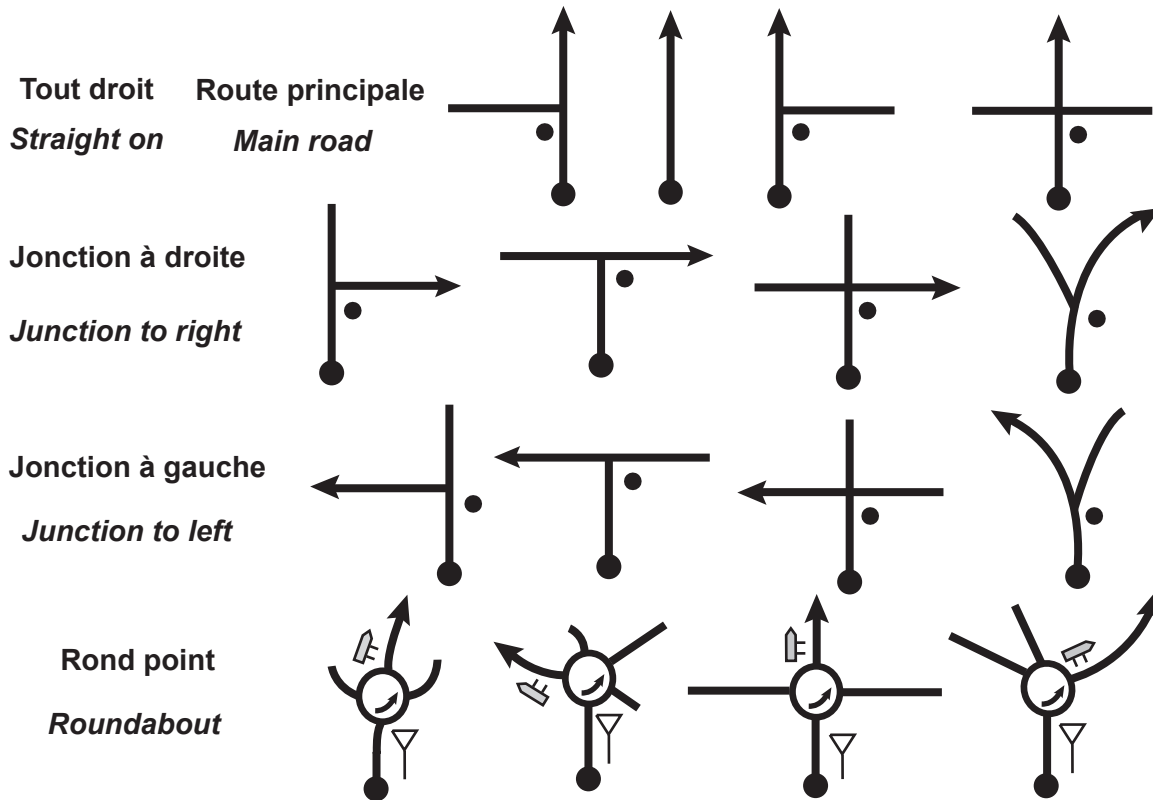
ANGE BARDE
GENÈVE

info@angebarde.com

Découvrez la collection de chronographes AB Racing sur angebarde.com

* L'Art de vivre une Passion

ROAD BOOK: LEGENDE KEY TO SYMBOLS



● Point noir = endroit relevé de la distance dans les ES & T.R.

! VHRS, en T.R. soyez attentif aux changements de moyennes dans colonnes de droite

CH = Contrôle horaire

TR = Test de régularité

ES = Etape Spéciale / *Special stage*

TC = *Time control*

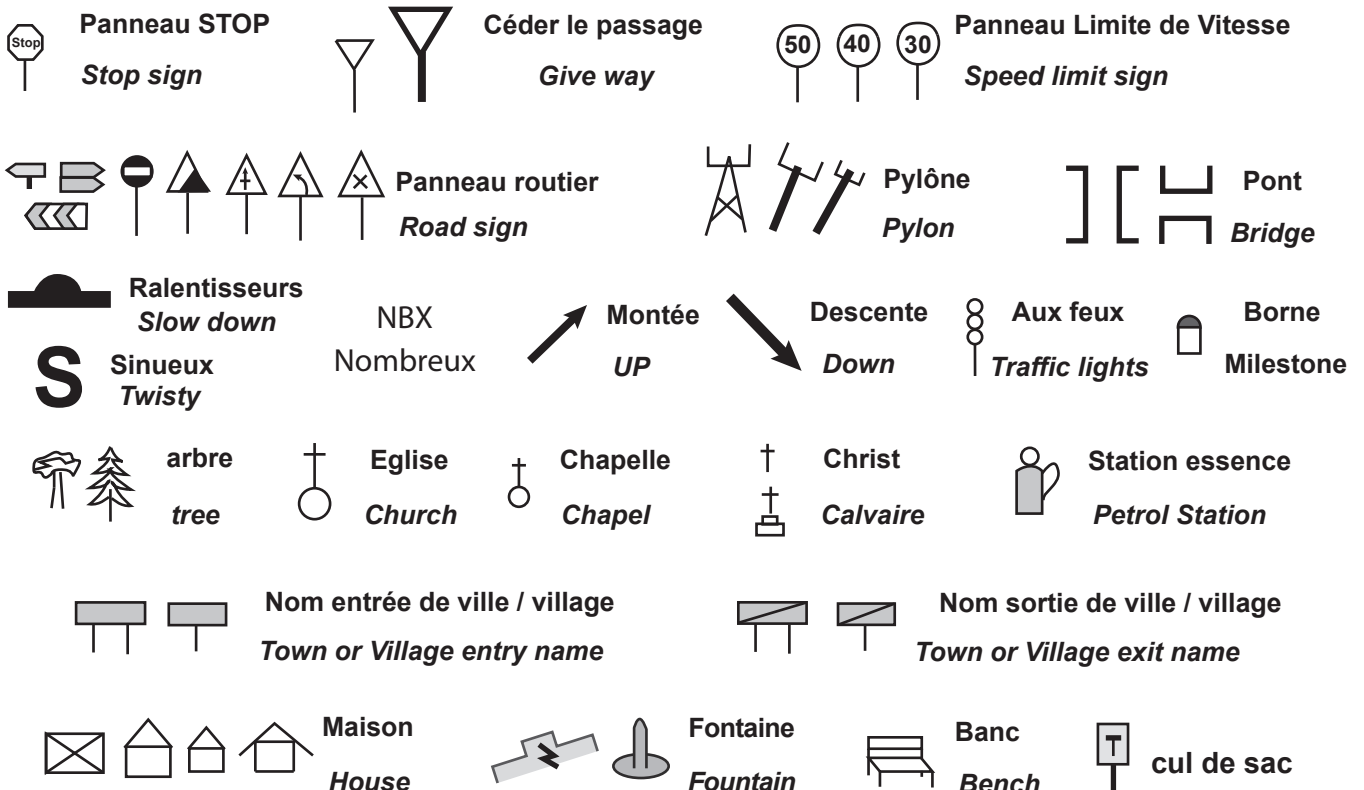
RT = *Regularity Test*

Repère pour Organisation

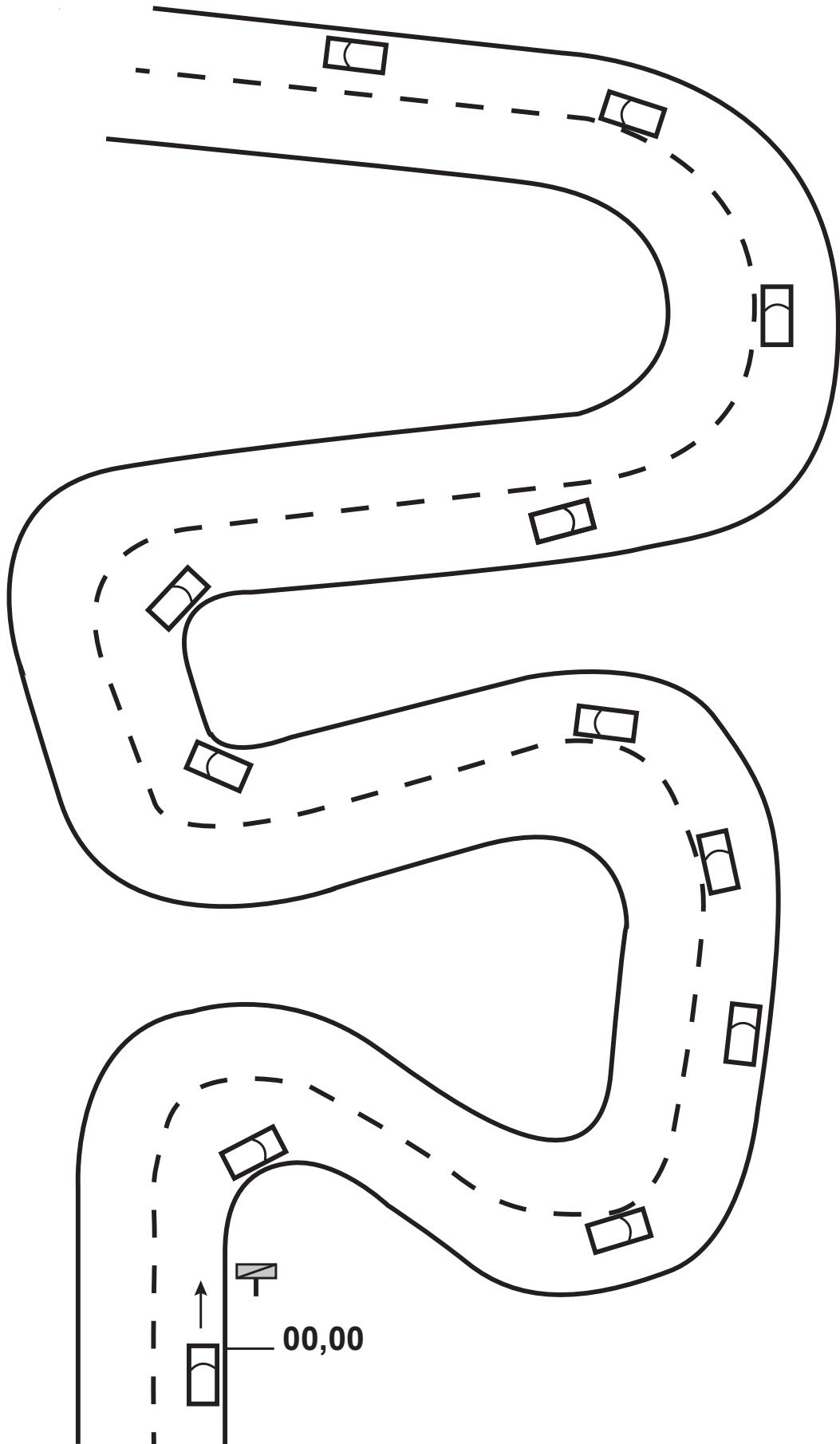
2-STP à gauche = Numéro de Poste de sécurité

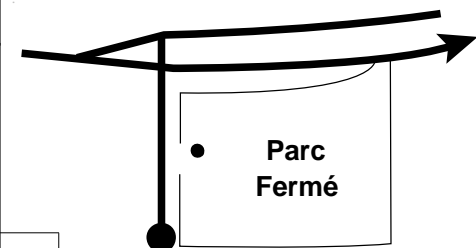
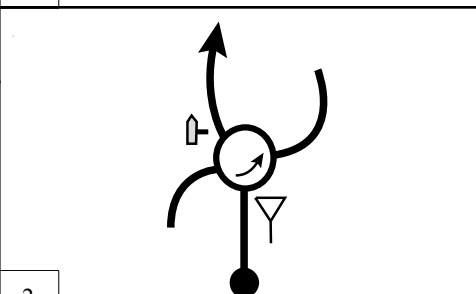
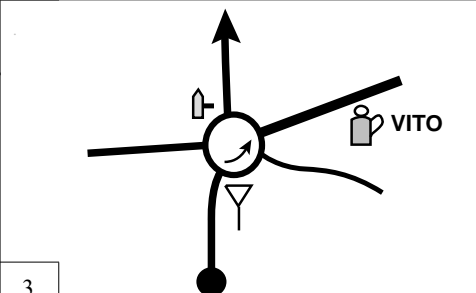
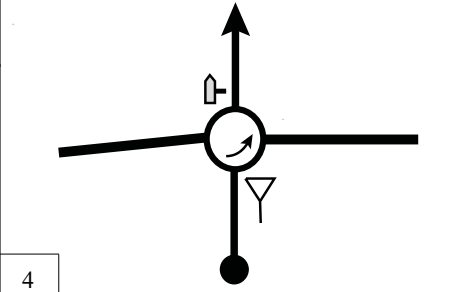
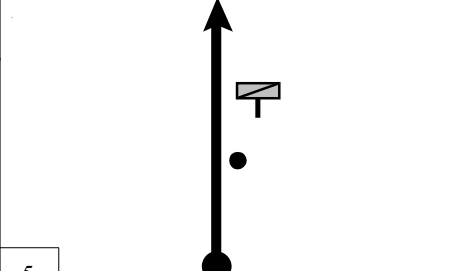
STP = Sur Terre Plein et localisation du lieu

INTERMEDIAIRE = Poste de sécurité + Relai radio



Pour l'étalonnage, Trajectoire lors des reconnaissances
Utilisation de la bande de roulement sur grande route



KM	ILLUSTRATION	INFORMATION	DEGRESSIF
0,00		<p>Départ Liaison vers zone d'étalonnage Trip</p>	2,63
0,00			
+ 0,83		<p>Céder le passage <i>Give way</i></p> <p>ZONZA</p>	1,80
0,83			
+ 0,40		<p>Céder le passage <i>Give way</i></p> <p>D368 ZONZA</p>	1,40
1,23			
+ 0,74		<p>Céder le passage <i>Give way</i></p> <p>D368 ZONZA</p> <p>Et Route principale <i>And Main road</i> / D368</p>	0,66
1,97			
+ 0,66		<p>D368 PORTO VECCHIO</p> <p>● = Départ Trip 00,00</p> <p>Et Route principale <i>And Main road</i> / 10,048 km</p>	0,00
2,63			

ZONE ETALONNAGE


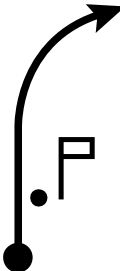



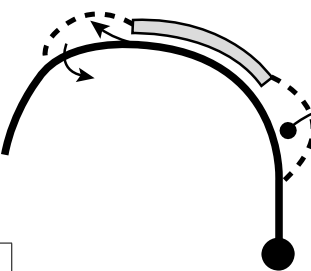
Départ zone étalonnage



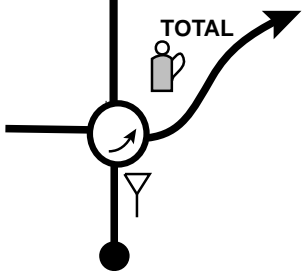
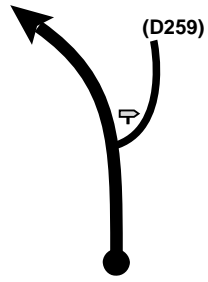
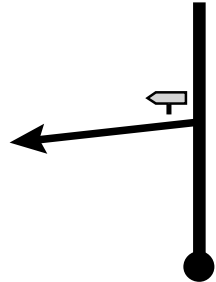
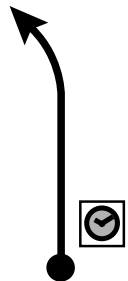

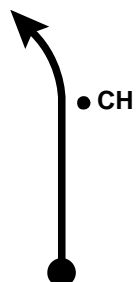
Arrivée étalonnage



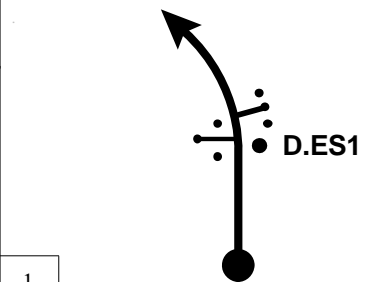
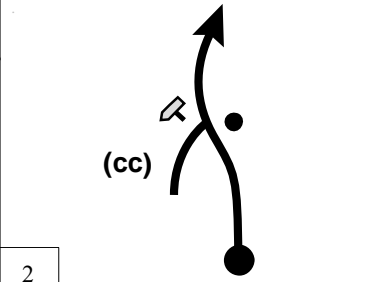
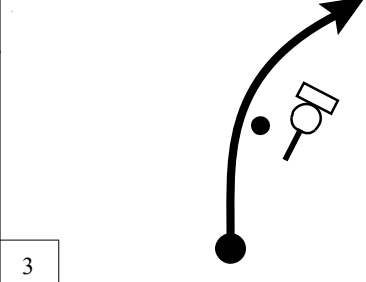
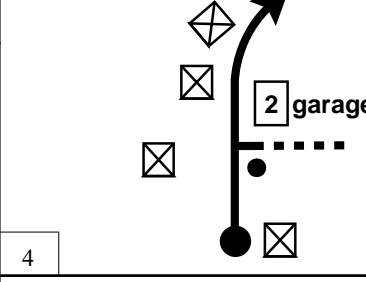
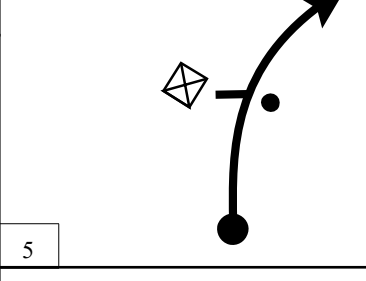
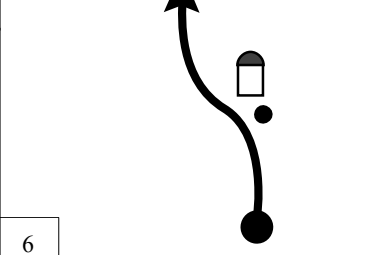
Départ zone d'étalonnage • 10,048 Km (6,28 Miles) • Arrivée Zone d'étalonnage "Aller"

KM	ILLUSTRATION	INFORMATION	DEGRESSIF
0,00		<p style="text-align: center;">D368</p> <p style="text-align: center;">PORTO-VECCHIO</p> <p>● = Départ Trip 00,00</p> <p>Et Route principale And Main road / 10,048 km</p>	10,05
0,00			
+ 4,91			5,14
4,91			
+ 2,09			3,05
7,00			
+ 3,05		<p>● = Trip 10,048</p> <p>ET DEMI TOUR</p>	0,00
10,05			



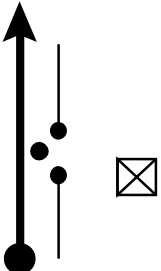

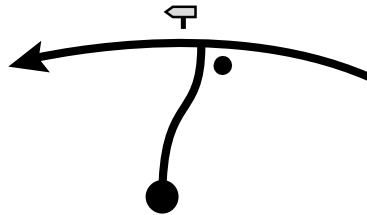
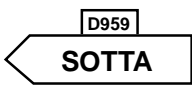
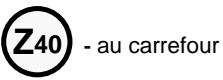
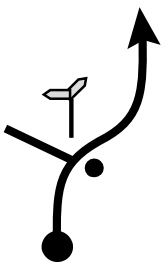
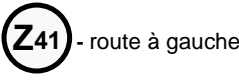

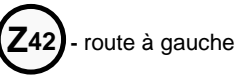
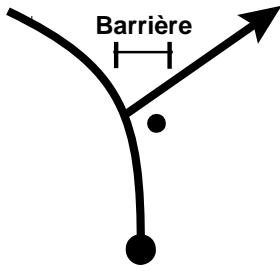
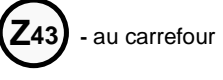
KM	ILLUSTRATION	INFORMATION	DEGRESSIF
0,00		<p>CH Départ Liaison TC</p>	15,05
0,00			
+ 0,32		<p>Route principale <i>Main road</i></p>	14,73
0,32			
+ 0,16		<p>à droite <i>To Right</i></p>	14,57
0,48			
+ 0,22		<p>Route principale <i>Main road</i></p>	14,35
0,70			
+ 1,00		<p>Route principale <i>Main road</i></p>	13,35
1,70			
+ 0,31		<p>Céder le passage <i>Give way</i></p> <p>T10 AJACCIO</p>	13,04
2,01			

KM	ILLUSTRATION	INFORMATION	DEGRESSIF
+ 0,64		<p>! File de droite <i>Right Lane</i></p> <p>T 10 AJACCIO</p> <p>Et Route principale <i>And Main road</i></p>	12,40
2,65			
+ 8,20		<p>! SLOW Village SOTTA</p> <p>Et Route principale <i>And Main road</i></p>	4,20
10,85			
+ 3,84		<p>! à gauche <i>To Left</i></p> <p>D 59 CHERA</p>	0,36
14,69			
+ 0,34		<p>Arrivée Liaison</p> <p></p> <p>Panneau jaune entrée ZONE CH</p>	0,02
15,03			
+ 0,02		<p>CH TC</p> <p>FIN LIAISON</p> <p>Follow Marshals Instructions <i>end liaison section</i></p> <p>Z61 Z63 - au CH</p>	0,00
15,05			

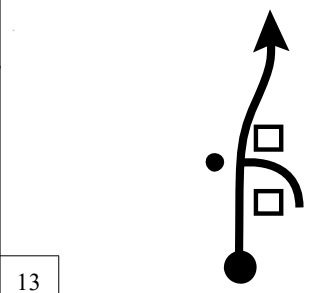
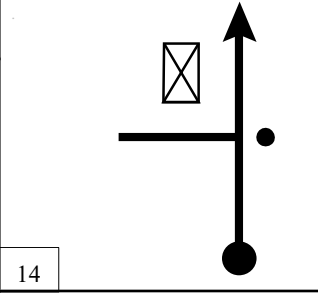
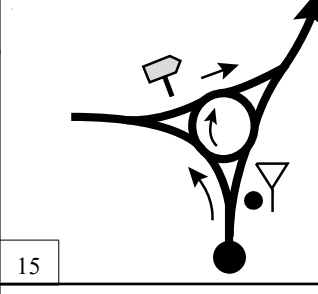
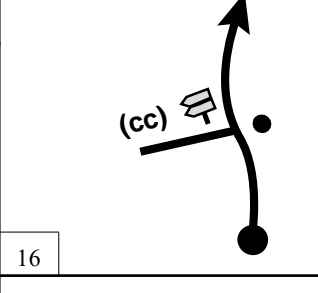
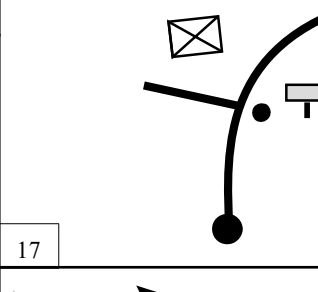
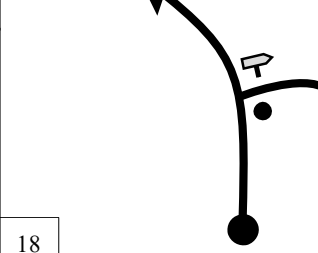
E.S. 1: Sotta 12,36 km à Santa Giulia • 20,68 Km (12,925 Miles) • CH 1A: Porto Vecchio
 “Arrivée étape 1”

KM	ILLUSTRATION	INFORMATION	DEGRESSIF
0,00		Départ Etape Spéciale Start Special Stage	20,68
+ 0,75			
0,75		Route principale Main road (Z36) - route à gauche	19,93
+ 0,15			
0,90		CANCARACCIA (30)	19,78
+ 0,20			
1,10		Route principale Main road (Z37) - Chemin à droite	19,58
+ 0,18			
1,28		Route principale Main road (Z38) - Maison à gauche	19,40
+ 0,54			
1,82		(D59) 12 Borne Milestone	18,86

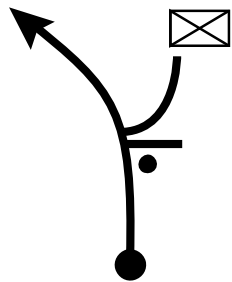
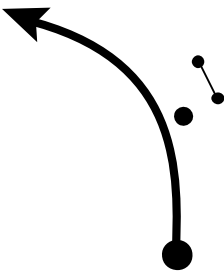
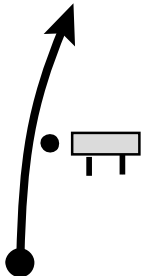
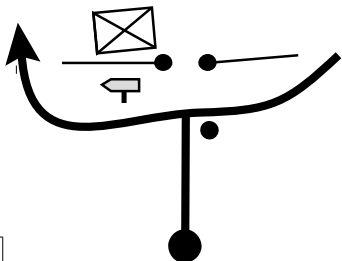
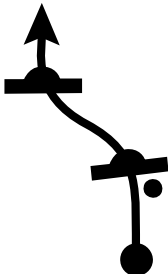

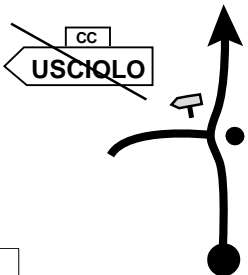
E.S. 1: Sotta 12,36 km à Santa Giulia • 20,68 Km (12,925 Miles) • CH 1A: Porto Vecchio
 "Arrivée étape 1"

KM	ILLUSTRATION	INFORMATION	DEGRESSIF
+ 0,75			18,11
2,57			
+ 0,16		Route principale <i>Main road</i> 	17,95
2,73			
+ 0,36		 	17,59
3,09			
+ 1,64		Route principale <i>Main road</i> 	15,95
4,73			
+ 1,07		Route principale <i>Main road</i> 	14,88
5,80			
+ 0,55		à droite <i>To Right</i> 	14,33
6,35			

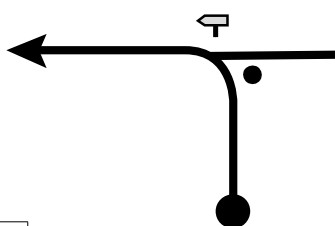
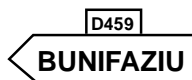
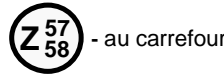
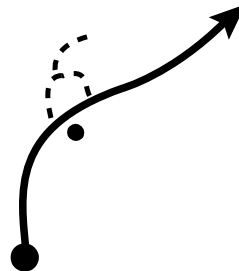




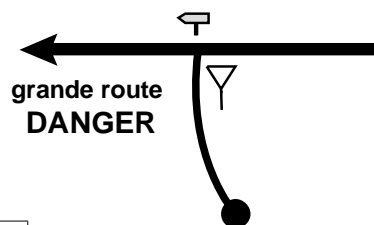

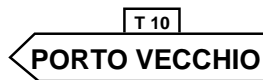
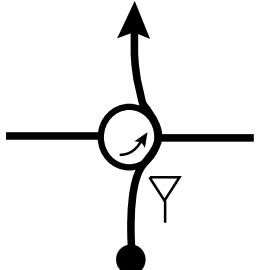

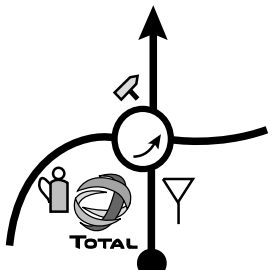


E.S. 1: Sotta 12,36 km à Santa Giulia • 20,68 Km (12,925 Miles) • CH 1A: Porto Vecchio
 “Arrivée étape 1”

KM	ILLUSTRATION	INFORMATION	DEGRESSIF
+ 0,24		Route principale <i>Main road</i> (Z44) - route à droite	14,09
6,59			
+ 0,29		Route principale <i>Main road</i> (Z45) - route à gauche	13,80
6,88			
+ 0,57		Céder le passage <i>Give way</i> Rester à gauche <i>Keep Left</i> (Z46/47) - au carrefour	13,23
7,45			
+ 0,39		Route principale <i>Main road</i> (Z48) - route à gauche	12,84
7,84			
+ 0,58		COGHIA Route principale <i>Main road</i> (Z49) - route à gauche	12,26
8,42			
+ 0,34		Route principale <i>Main road</i> (Z50) - route à droite MOLA	11,92
8,76			



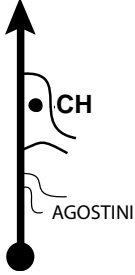
E.S. 1: Sotta 12,36 km à Santa Giulia • 20,68 Km (12,925 Miles) • CH 1A: Porto Vecchio
 "Arrivée étape 1"

KM	ILLUSTRATION	INFORMATION	DEGRESSIF
+ 0,47		<p>Route principale Main road</p> <p>Z51 - route à droite</p>	11,45
9,23			
+ 0,22		<p>Z52 - Barrière à droite</p>	11,23
9,45			
+ 0,21		<p>PALLAIOLU</p>	11,02
9,66			
+ 0,22		<p>D459 BONIFACIO</p> <p>A partir du carrefour, section neutralisée par GPS</p> <p>Z53 Z54 au carrefour</p>	10,80
9,88			
+ 0,06		<p>section neutralisée par GPS</p> <p>! SLOW  2 X</p>	10,74
9,94			
+ 0,19		<p>Fin section neutralisée par GPS</p> <p>Route principale Main road</p> <p>Z55 Z56 - route à gauche</p>	10,55
10,13			

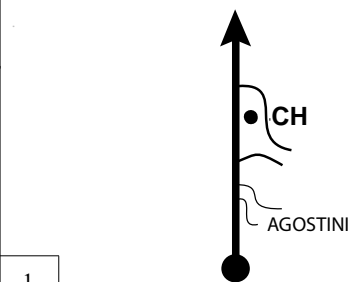
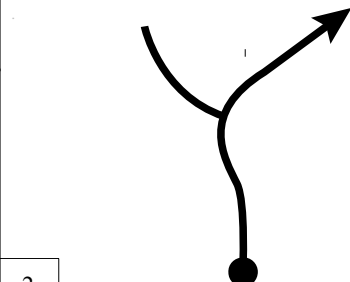
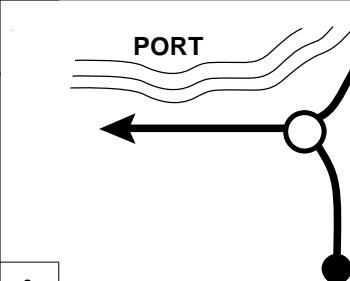
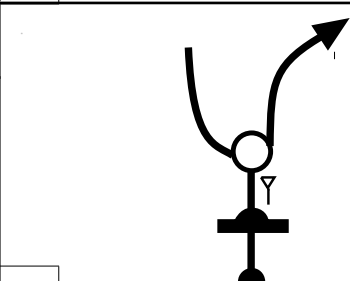
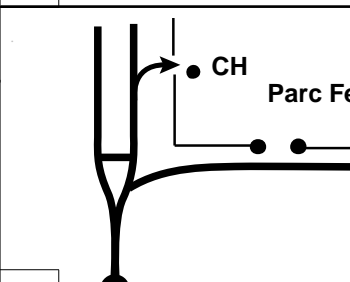
E.S. 1: Sotta 12,36 km à Santa Giulia • 20,68 Km (12,925 Miles) • CH 1A: Porto Vecchio
 "Arrivée étape 1"

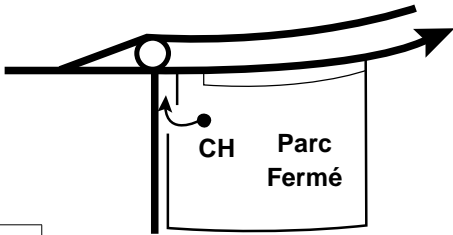

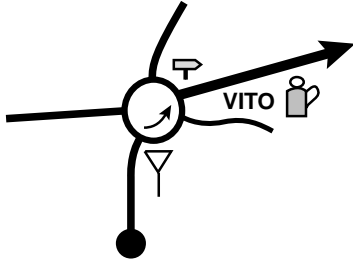
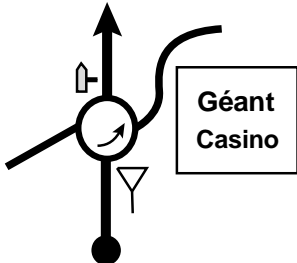
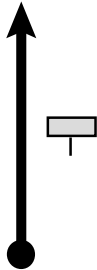
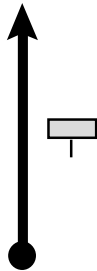
KM	ILLUSTRATION	INFORMATION	DEGRESSIF
+ 0,77		 	9,78
10,90			
+ 1,46		 ARRIVEE hauteur terre plein à gauche	8,32
12,36			
+ 0,52		 Suivre Instructions des commissaires Follow Marshals Instructions 	7,80
12,88			
+ 0,20		 Céder le passage Give way  Et Route principale And Main road	7,60
13,08			
+ 3,60		 Céder le passage Give way Tout droit Straight On Et Route principale And Main road	4,00
16,68			
+ 2,41		 Céder le passage Give way  Et Route principale And Main road	1,59
19,09			

E.S. 1: Sotta 12,36 km à Santa Giulia • 20,68 Km (12,925 Miles) • CH 1A: Porto Vecchio
 "Arrivée étape 1"

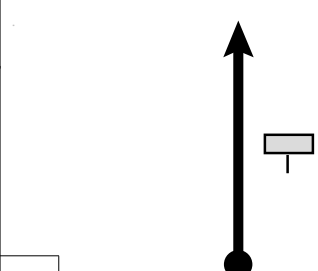
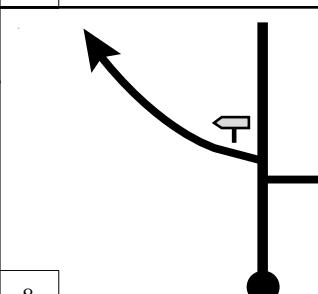
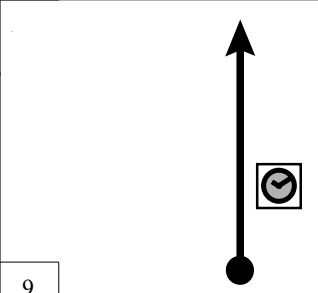

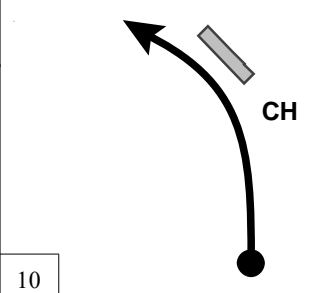

KM	ILLUSTRATION	INFORMATION	DEGRESSIF
+ 0,40		Céder le passage <i>Give way</i> CENTRE VILLE PORT	1,19
19,49			
+ 0,98		D758 PORT	0,21
20,47			
+ 0,21		CH TC Début Zone Assistance Vers Départ demain <i>To Start tomorrow</i>	0,00
20,68			

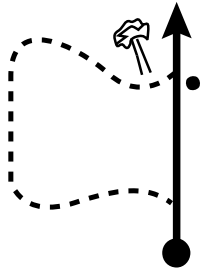



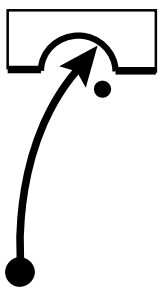

CH 1 A : Arrivée Porto Vecchio • 1,41 Km (,881 Miles) • CH 1 B : Entrée Parc Fermé

KM	ILLUSTRATION	INFORMATION	DEGRESSIF
0,00		<p>CH TC</p> <p>Début Zone Assistance</p> <p>Vers Départ demain</p> <p><i>To Start tomorrow</i></p>	1,41
0,00			
+ 0,78		<p>Route principale</p> <p><i>Main road</i></p>	0,63
0,78			
+ 0,21		<p>!SLOW</p>	0,42
0,99			
+ 0,17		<p>Céder le passage</p> <p><i>Give way</i></p> <p>!SLOW</p>	0,25
1,16			
+ 0,25		<p>CH TC</p> <p>Parc Fermé VHC only</p> <p>Départ demain</p> <p><i>Start tomorrow</i></p>	0,00
1,41			

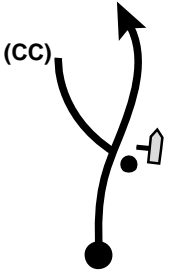
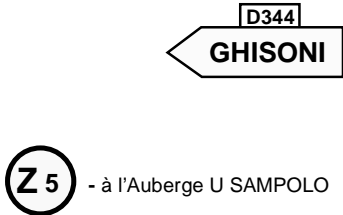

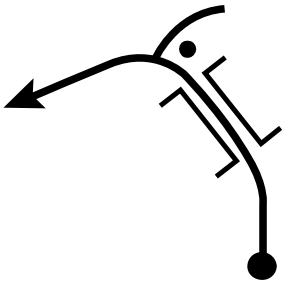
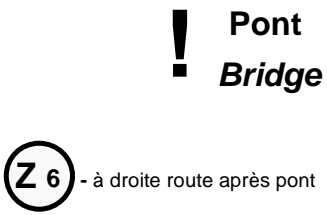
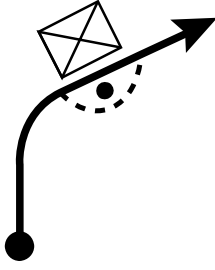
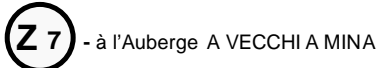
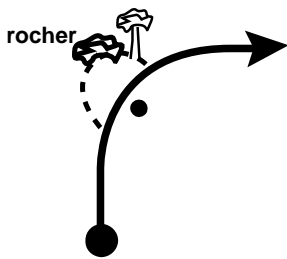
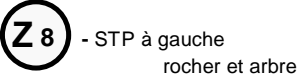

KM	ILLUSTRATION	INFORMATION	DEGRESSIF
0,00		<p>CH Départ Liaison TC <i>Follow Marshals Instructions</i></p>	68,83
0,00			
+ 0,87		<p>Yield Céder le passage Give way ZONZA</p>	67,96
0,87			
+ 0,41		<p>Yield Céder le passage Give way BASTIA Et tout droit And straight On</p>	67,55
1,28			
+ 0,89		<p>Yield Céder le passage Give way BASTIA Et Route principale And Main road N198/ 9Km</p>	66,66
2,17			
+ 9,04		<p>LECCI Et Route principale And Main road / 44 km</p>	57,62
11,21			
+ 25,86		<p>SOLENZAR A Et Route principale And Main road / 18 km</p>	31,76
37,07			

CH 1 C: Départ Etape 2, Porto Vecchio • 68,83 Km (43,019 Miles) • CH 2: Ghisoni

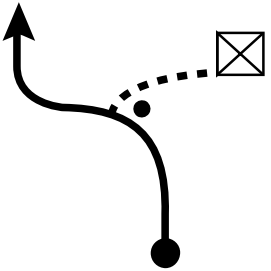
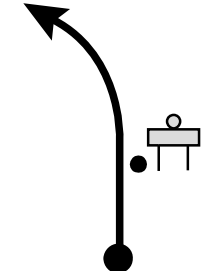
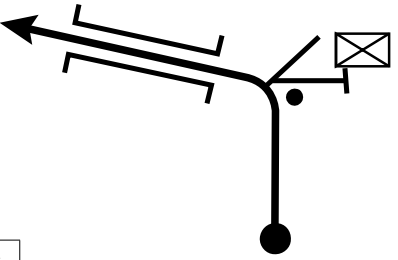

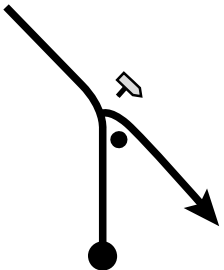

KM	ILLUSTRATION	INFORMATION	DEGRESSIF
+ 18,59		<p>GHISONACCIA</p> <p>! SLOW Village</p>	13,17
55,66			
+ 0,68		<p>D344</p> <p>GHISONI</p> <p>Et Route principale And Main road / D344</p>	12,49
56,34			
+ 12,46		<p>Arrivée Liaison</p> <p></p> <p>Panneau jaune entrée ZONE CH</p>	0,03
68,80			
+ 0,03		<p>C.H. FIN LIAISON</p> <p>Follow Marshals Instructions <i>end liaison section</i></p> <p> - au CH T.C.</p>	0,00
68,83			

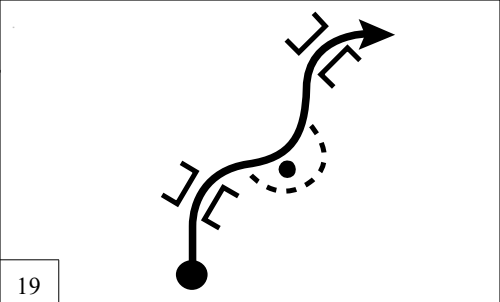

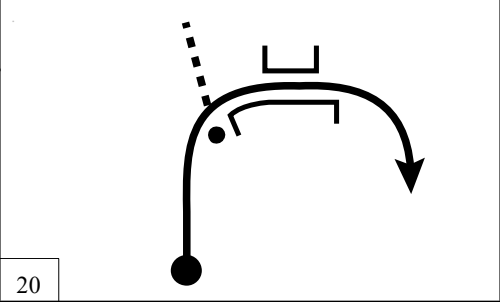
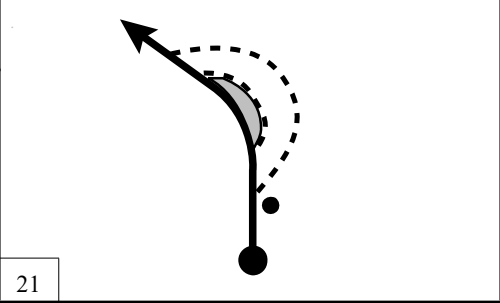

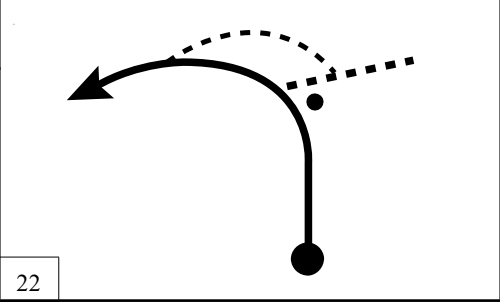
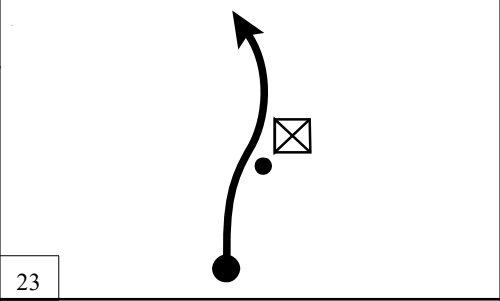


KM	ILLUSTRATION	INFORMATION	DEGRESSIF
0,00	 <p>Départ ES 2</p>	<p>Départ Etape Spéciale <i>Start Special Stage</i></p>	35,80
0,00			
+ 2,11		<p>Route principale <i>Main road</i></p> <p>(Z 1) - route à gauche</p>	33,69
2,11			
+ 0,30		<p>(Z 2) - au X D344a et D344</p>	33,39
2,41			
+ 1,54		<p>(Z 3) - sur route à gauche Portail en fer blanc</p>	31,85
3,95			
+ 0,23		<p>Tunnel</p>	31,62
4,18			
+ 1,29		<p>(Z 4) - à droite route en terre</p>	30,33
5,47			

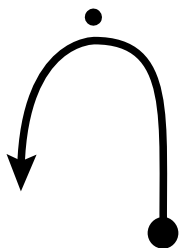
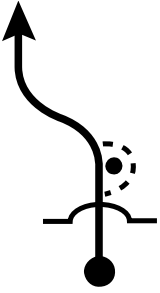
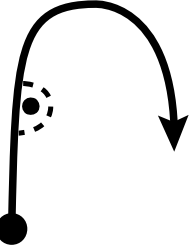

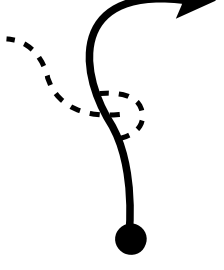
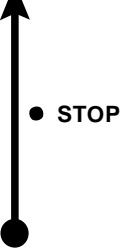
E.S. 2: Ghisoni 28,23 km à Col de Sorba • 35,80 Km (22,375 Miles) • CH 3: Muracciole

KM	ILLUSTRATION	INFORMATION	DEGRESSIF
+ 0,54			29,79
6,01			
+ 1,73		Terre plein à gauche	28,06
7,74			
+ 0,95			27,11
8,69			
+ 0,50			26,61
9,19			
+ 1,76			24,85
10,95			
+ 1,65		Route principale Main road	23,20
12,60			

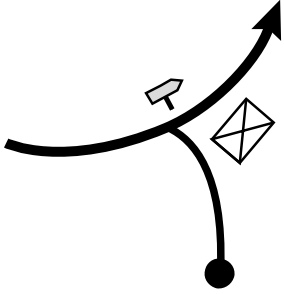

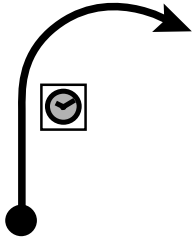

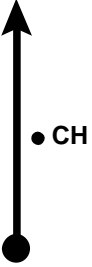
E.S. 2: Ghisoni 28,23 km à Col de Sorba • 35,80 Km (22,375 Miles) • CH 3: Muracciole

KM	ILLUSTRATION	INFORMATION	DEGRESSIF
+ 0,35		<p>Route principale <i>Main road</i></p> <p>Z 9 - Montée en terre vers maison</p>	22,85
12,95			
+ 0,35		<p>(30)</p> <p>GHISONI</p>	22,50
13,30			
+ 0,38		<p>Route principale <i>Main road</i> Village</p> <p>Z10 - sur route à droite avant pont</p>	22,12
13,68			
+ 0,29		<p>Village</p> <p>Route principale <i>Main road</i></p> <p>Z11 - dans Village</p>	21,83
13,97			
+ 0,37		<p>D 69</p> <p>Col de Sorba</p> <p>Z12 INTERMEDIAIRE - au X D344 et D69</p>	21,46
14,34			
+ 1,74		<p>Terre plein à droite</p> <p>Z13 - STP à droite arbre et banc</p>	19,72
16,08			

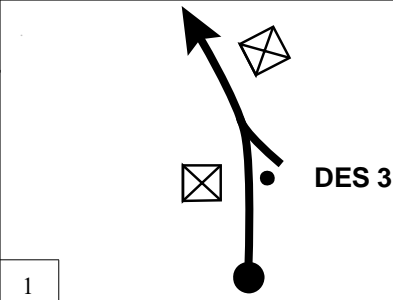
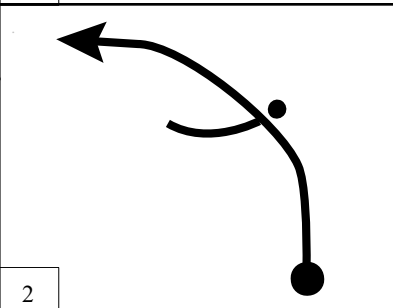
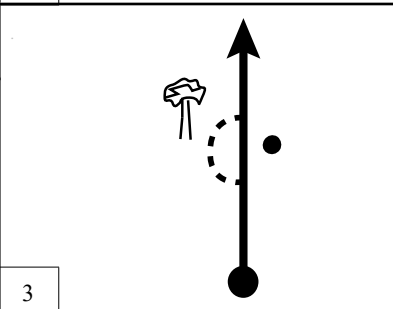
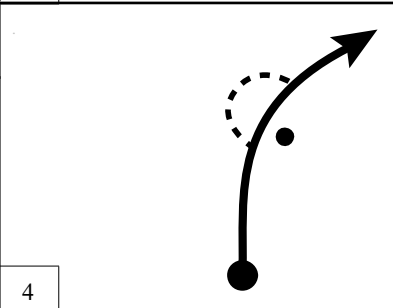
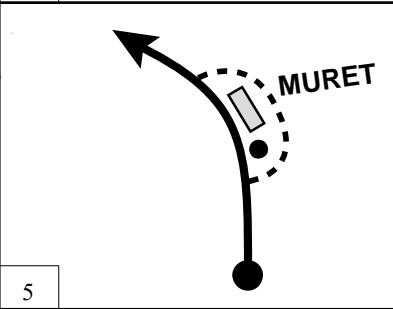
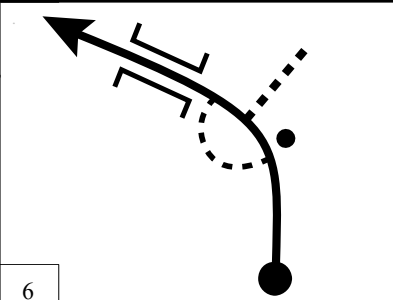
KM	ILLUSTRATION	INFORMATION	DEGRESSIF
+ 1,99		 - STP à droite entre ponts	17,73
18,07			
+ 0,95		Route principale <i>Main road</i>	16,78
19,02			
+ 0,53		 - sur ancienne route à droite	16,25
19,55			
+ 1,53		Route principale <i>Main road</i>	14,72
21,08			
+ 0,37		Petite maison	14,35
21,45			
+ 1,59		 - STP à droite de la ruine	12,76
23,04			

KM	ILLUSTRATION	INFORMATION	DEGRESSIF
+ 0,99		<p>Virage épingle <i>Hairpin Curve</i></p>	11,77
24,03			
+ 0,26		<p>Col de Sorba 1311 m</p> <p>Z18 - STP à droite au col</p>	11,51
24,29			
+ 1,35		<p>Virage épingle <i>Hairpin Curve</i></p> <p>Z19 - STP central à droite</p>	10,16
25,64			
+ 2,13		<p>Z20 - STP à droite entre ponts</p>	8,03
27,77			
+ 0,46		<p>V.H.C.</p> <p>ARRIVEE Sur chemin à gauche</p>	7,57
28,23			
+ 0,40		<p>STOP Suivre Instructions des commissaires <i>Follow Marshals Instructions</i></p> <p>Z66 - au Point Stop</p>	7,17
28,63			


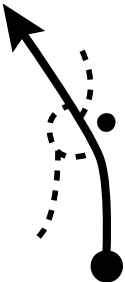

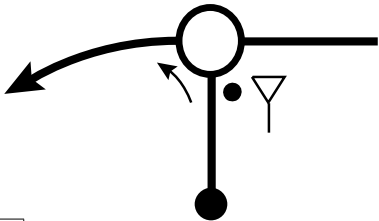

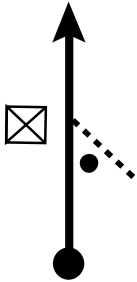
E.S. 2: Ghisoni 28,23 km à Col de Sorba • 35,80 Km (22,375 Miles) • CH 3: Muracciole

KM	ILLUSTRATION	INFORMATION	DEGRESSIF
+ 2,75		<p>! SLOW</p> <p>Et Route principale And Main road</p>	4,42
31,38			
+ 2,09		<p>! Epingle étroite <i>Narrow Hairpin</i></p> <p>D343 MURACCIOLE</p>	2,33
33,47			
+ 2,30	<p>! SLOW Village</p> 	<p>Arrivée Liaison</p>  <p>Panneau jaune entrée ZONE CH</p>	0,03
35,77			
+ 0,03		<p>CH TC</p> <p>FIN LIAISON</p> <p>Follow Marshals Instructions</p> <p>Z67 <i>end liaison section</i> - au CH</p>	0,00
35,80			








E.S. 3: Muracciole 21,28 km à Noceta • 40,22 Km (25,138 Miles) • CH 3A: Corte
 "Parc REGROUPEMENT"

KM	ILLUSTRATION	INFORMATION	DEGRESSIF
0,00		<p>Départ Etape Spéciale <i>Start Special Stage</i></p>	40,22
0,00			
+ 1,40		<p>Route principale <i>Main road</i> ↗</p> <p>Rubalise sur route à gauche</p>	38,82
1,40			
+ 0,10		<p>(Z21) - STP à gauche</p>	38,72
1,50			
+ 2,22		<p>(Z22) - STP à gauche</p>	36,50
3,72			
+ 1,95		<p>(Z23) - STP à droite</p>	34,55
5,67			
+ 1,62		<p>(Z24) - STP à gauche</p>	32,93
7,29			

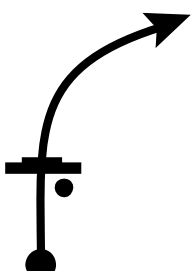



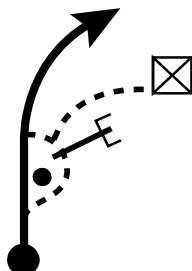





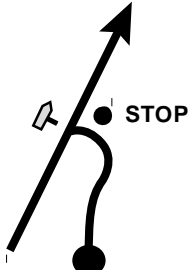

E.S. 3: Muracciole 21,28 km à Noceta • 40,22 Km (25,138 Miles) • CH 3A: Corte
 "Parc REGROUPEMENT"

KM	ILLUSTRATION	INFORMATION	DEGRESSIF
+ 0,79		Route principale <i>Main road</i> Rubalise sur route à droite	32,14
8,08			
+ 1,26		(Z25) - STP à gauche	30,88
9,34			
+ 0,96		! Epingle étroite ■ <i>Narrow Hairpin</i> (Z26) au carrefour D 343 et D 243	29,92
10,30			
+ 1,01		Rester à gauche <i>Keep Left</i> (Z27) INTERMEDIAIRE au carrefour	28,91
11,31			
+ 1,66		ROSPIGLIANI Coussin rouge	27,25
12,97			
+ 0,05		(Z28) - Chemin à droite	27,20
13,02			

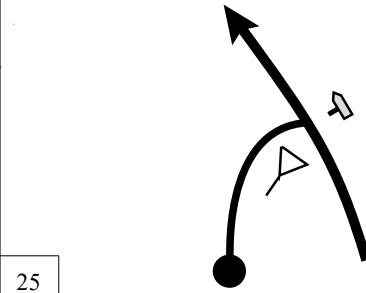


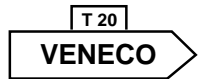


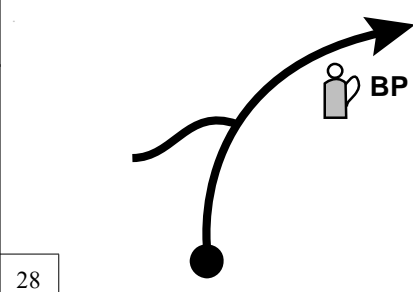

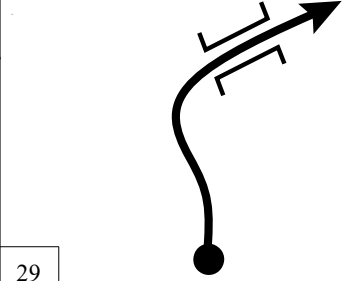

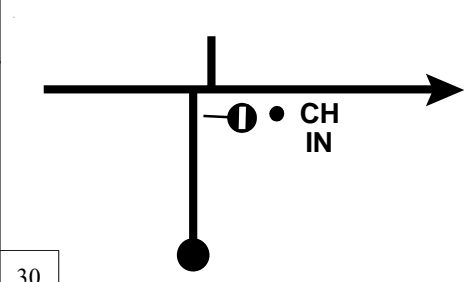
E.S. 3: Muracciole 21,28 km à Noceta • 40,22 Km (25,138 Miles) • CH 3A: Corte
 “Parc REGROUPEMENT”

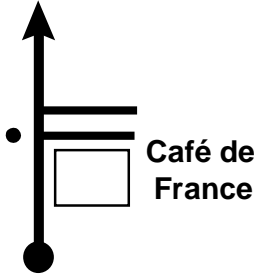
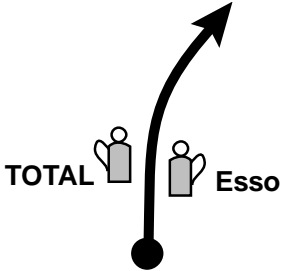

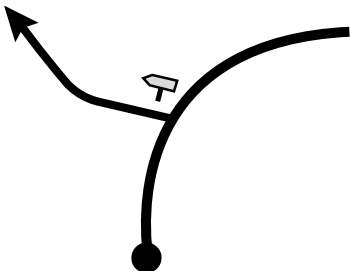

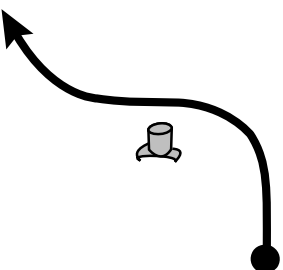

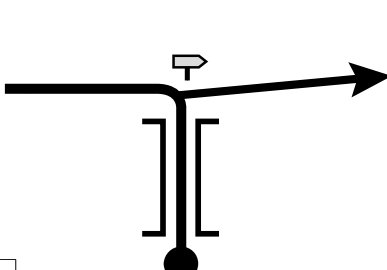
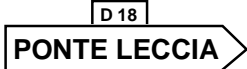
KM	ILLUSTRATION	INFORMATION	DEGRESSIF
+ 0,49		<p>Village Route principale <i>Main road</i></p> <p>Z29 - dans village</p>	26,71
13,51			
+ 0,28		<p>Fin Village Route principale <i>Main road</i></p> <p>Z30 - route à gauche</p>	26,43
13,79			
+ 2,32		<p>Z31 - STP à droite</p>	24,11
16,11			
+ 0,13			23,98
16,24			
+ 0,20		<p>Plusieurs Coussin rouge</p>	23,78
16,44			
+ 0,16		<p>Z32 - face fontaine</p>	23,62
16,60			

E.S. 3: Muracciole 21,28 km à Noceta • 40,22 Km (25,138 Miles) • CH 3A: Corte
 "Parc REGROUPEMENT"

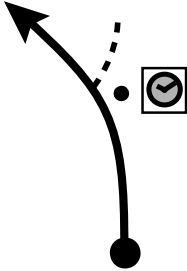

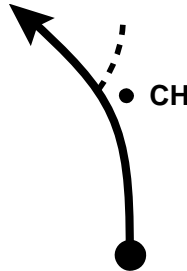

KM	ILLUSTRATION	INFORMATION	DEGRESSIF
+ 0,26		Dernier Coussin 	23,36
16,86			
+ 1,15		 - STP à gauche à l'arbre	22,21
18,01			
+ 0,91		 - STP à droite	21,30
18,92			
+ 1,69		 - Chemin à gauche	19,61
20,61			
+ 0,67		 V.H.C. ARRIVEE Chemin à droite	18,94
21,28			
+ 0,33		 Suivre Instructions des commissaires <i>Follow Marshals Instructions</i>	18,61
21,61			

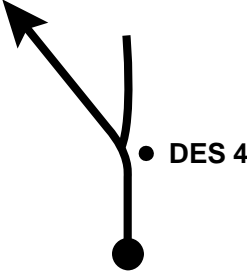
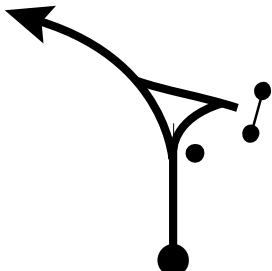
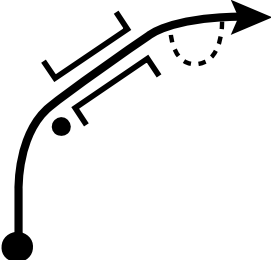
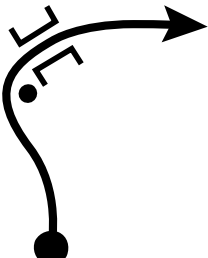
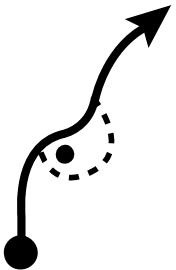
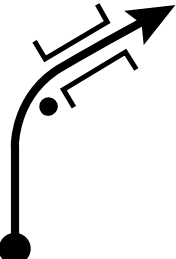
E.S. 3: Muracciole 21,28 km à Noceta • 40,22 Km (25,138 Miles) • CH 3A: Corte
 "Parc REGROUPEMENT"

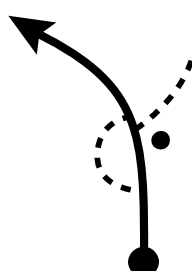
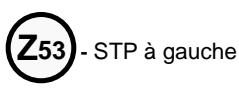
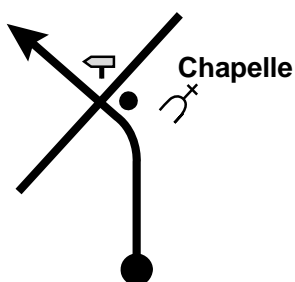


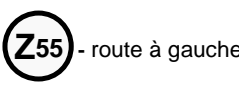
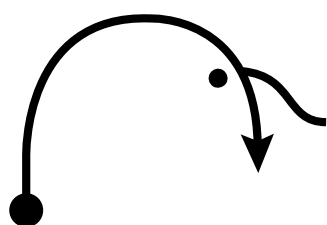
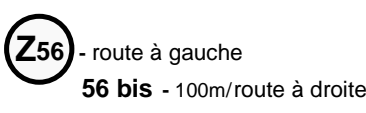
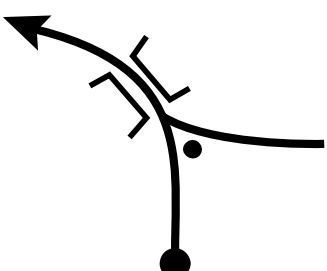

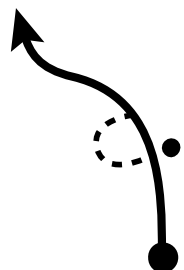
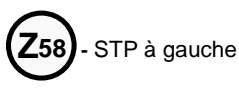
KM	ILLUSTRATION	INFORMATION	DEGRESSIF
+ 3,23		Céder le passage Give way  CORTE Et Route principale And Main road	15,38
24,84			
+ 13,84		Céder le passage Give way  VENECO	1,54
38,68			
+ 0,14		Céder le passage Give way  LA CITADELLE	1,40
38,82			
+ 0,43		 Petrol Station Et Route principale And Main road	0,97
39,25			
+ 0,19		Route principale Main road SLOW 	0,78
39,44			
+ 0,78		CH TC Pointage en avance autorisé Penalty free early arrival parc de regroupement Follow Marshals Instructions	0,00
40,22			

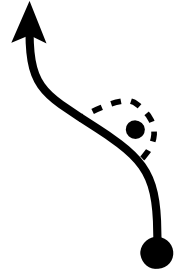

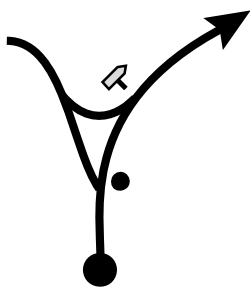


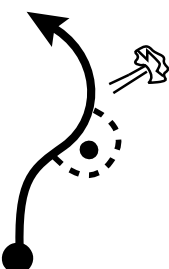

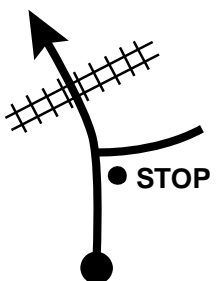


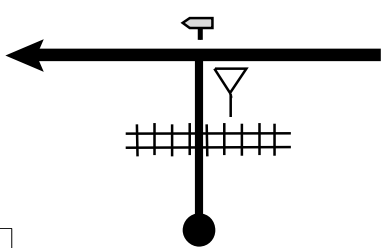

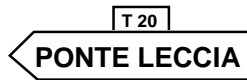
KM	ILLUSTRATION	INFORMATION	DEGRESSIF
0,00		<p>CH Départ Liaison TC</p>	12,05
0,00			
+ 0,54		 Petrol Station	11,51
0,54			
+ 0,11			11,40
0,65			
+ 5,48		<p>Toivonen - Cresto "Stèle"</p>	5,92
6,13			
+ 5,44		<p>! SLOW / D 84</p>	0,48
11,57			
+ 0,21			0,27
11,78			

CH 3B: Corte "Sortie Regroupement" • 12,05 Km (7,531 Miles) • CH 4: Pont de Castirla

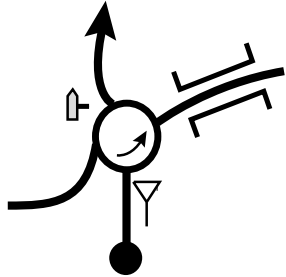







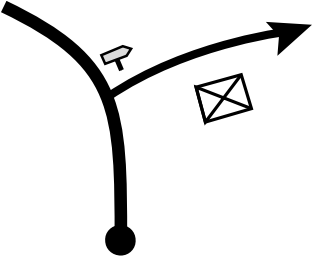


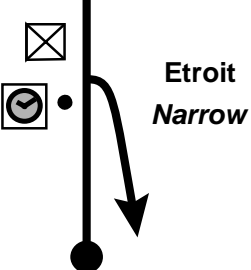

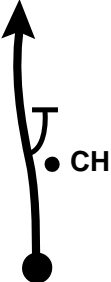

KM	ILLUSTRATION	INFORMATION	DEGRESSIF
+ 0,25		<p>Arrivée Liaison</p>  <p>Panneau jaune entrée ZONE CH</p>	0,02
12,03			
+ 0,02		<p>CH TC</p> <p>FIN LIAISON</p> <p>Follow Marshals Instructions</p> 	0,00
12,05			

KM	ILLUSTRATION	INFORMATION	DEGRESSIF
0,00		<p>Départ Etape Spéciale <i>Start Special Stage</i></p>	31,02
0,00			
+ 1,21		<p>Rubalise sur route à droite</p>	29,81
1,21			
+ 0,54		<p>! Pont Etroit <i>Narrow Bridge</i></p> <p>(Z51) - à droite après pont</p>	29,27
1,75			
+ 0,86		<p>Pont <i>Bridge</i></p>	28,41
2,61			
+ 0,47		<p>(Z52) - STP à droite</p>	27,94
3,08			
+ 0,78		<p>! Pont Etroit <i>Narrow Bridge</i></p>	27,16
3,86			

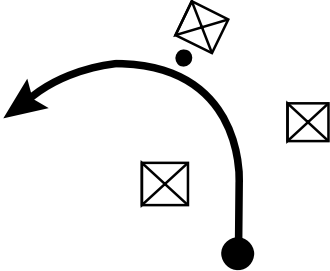
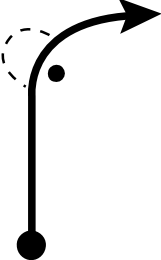
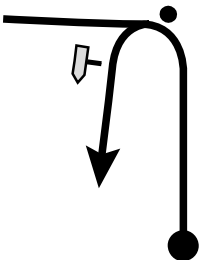
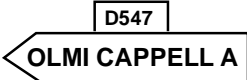
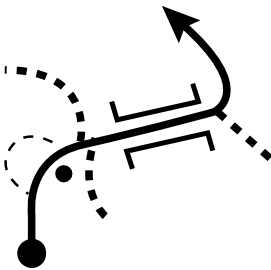
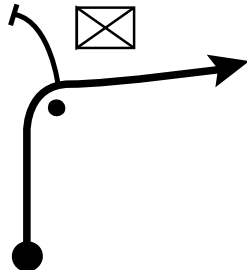
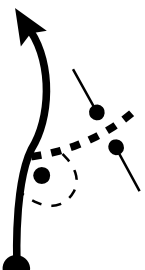
KM	ILLUSTRATION	INFORMATION	DEGRESSIF
+ 0,81			26,35
4,67			
+ 1,20			25,15
5,87			
+ 1,37		<p>Route principale <i>Main road</i></p> 	23,78
7,24			
+ 0,66		<p>Route principale <i>Main road</i></p> 	23,12
7,90			
+ 1,46		<p>Route principale <i>Main road</i></p> 	21,66
9,36			
+ 1,90			19,76
11,26			

KM	ILLUSTRATION	INFORMATION	DEGRESSIF
+ 1,97		 - STP à droite	17,79
13,23			
+ 0,48		Route principale <i>Main road</i>  - au carrefour	17,31
13,71			
+ 0,69		Rubalise sur chemin à gauche	16,62
14,40			
+ 1,02		 V.H.C. ARRIVEE STP à droite	15,60
15,42			
+ 0,72		 Suivre Instructions des commissaires <i>Follow Marshals Instructions</i>  - au Point Stop	14,88
16,14			
+ 0,10		 Céder le passage <i>Give way</i> 	14,78
16,24			

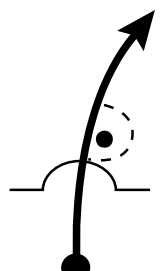
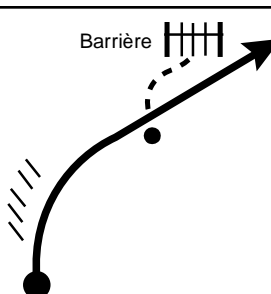
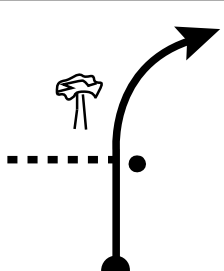
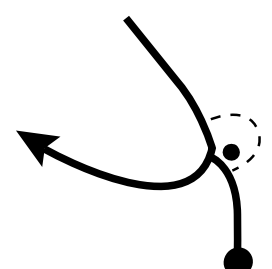
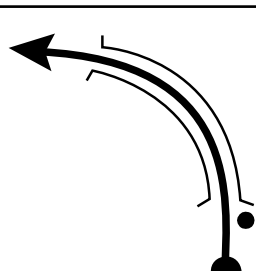
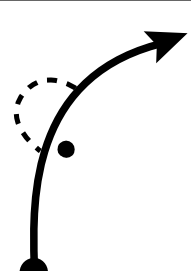
E.S. 4: Pont de Castirla 15,42 km à Taverna • 31,02 Km (19,388 Miles) • CH 5: Castifao

KM	ILLUSTRATION	INFORMATION	DEGRESSIF
+ 2,22		<p>  Céder le passage Give way   </p>	12,56
18,46			
+ 2,24		<p>  File de gauche Left Lane   </p>	10,32
20,70			
+ 5,04		<p>   Et Route principale And Main road </p>	5,28
25,74			
+ 5,26		<p> Arrivée Liaison  Panneau jaune entrée ZONE CH </p>	0,02
31,00			
+ 0,02		<p> CH TC FIN LIAISON Follow Marshals Instructions end liaison section  - au CH </p>	0,00
31,02			





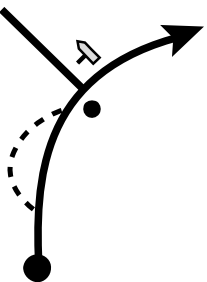

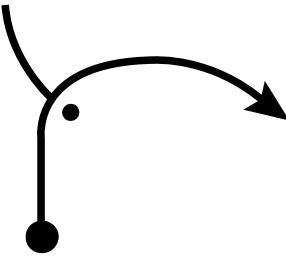

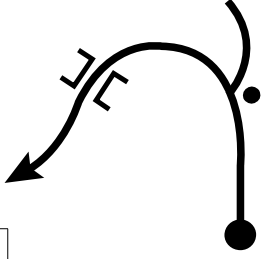

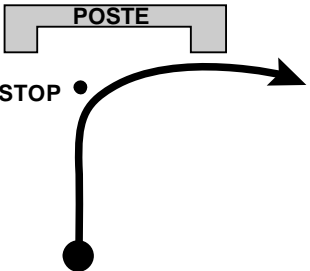


E.S. 5: Castifao 20,93 km à Olmi Capella • 55,37 Km (34,606 Miles) • CH 5A: Ile Rousse
 "Arrivée étape 2"

KM	ILLUSTRATION	INFORMATION	DEGRESSIF
0,00		Départ Etape Spéciale Start Special Stage Devant "La Funtanella"	55,37
0,00			
+ 1,30		<p style="text-align: center;">!</p> (Z36) - à gauche STP	54,07
1,30			
+ 1,47		(Z37) - au carrefour D247 / D547 	52,60
2,77			
+ 0,38		(Z38) - à droite sur chemin Pont Bridge	52,22
3,15			
+ 0,27		(Z39) - à gauche sur route Route principale Main road	51,95
3,42			
+ 1,43		(Z40) - à droite sur chemin Route principale Main road	50,52
4,85			

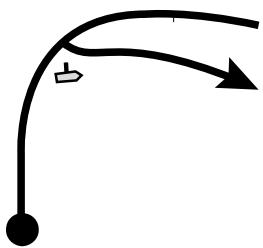
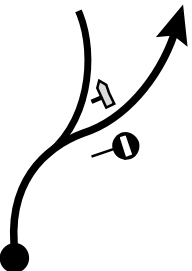
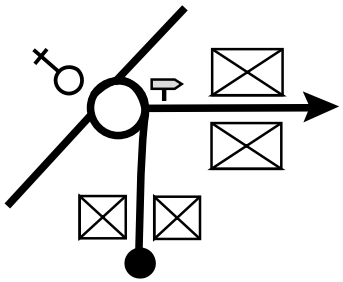
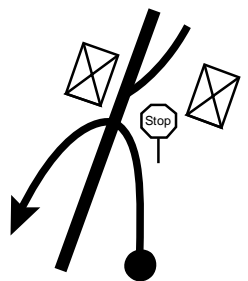
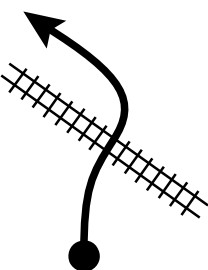

E.S. 5: Castifao 20,93 km à Olmi Capella • 55,37 Km (34,606 Miles) • CH 5A: Ile Rousse
 "Arrivée étape 2"

KM	ILLUSTRATION	INFORMATION	DEGRESSIF
+ 1,32		<p>Passage du col</p> <p>(Z41) - sur le col</p>	49,20
6,17			
+ 2,04		<p>(Z42) - à gauche à la barrière</p>	47,16
8,21			
+ 2,54		<p>(Z43) - à gauche sur chemin à l'arbre</p>	44,62
10,75			
+ 2,07		<p>Au sommet Jonction à gauche <i>At top Junction turn left</i></p> <p>(Z44 Z45) INTERMEDIAIRE - au croisement</p>	42,55
12,82			
+ 0,56		<p>! Pont Etroit Narrow Bridge</p>	41,99
13,38			
+ 1,66		<p>(Z46) - STP à gauche</p>	40,33
15,04			

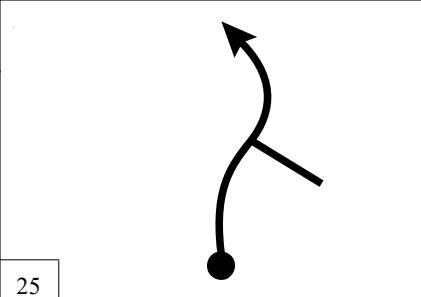
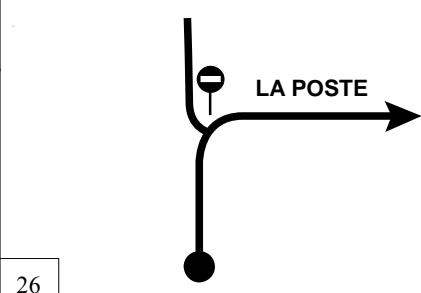
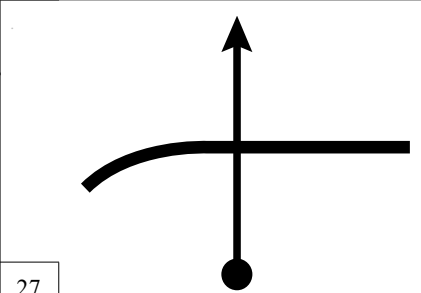
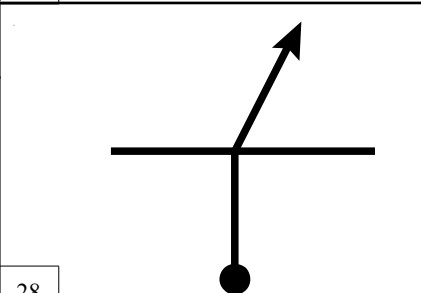
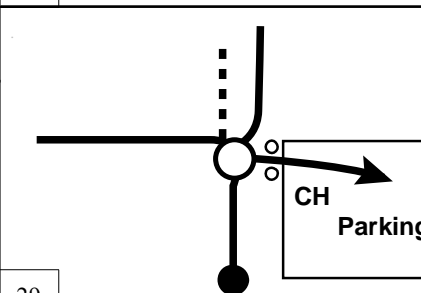
E.S. 5: Castifao 20,93 km à Olmi Capella • 55,37 Km (34,606 Miles) • CH 5A: Ile Rousse
 "Arrivée étape 2"

KM	ILLUSTRATION	INFORMATION	DEGRESSIF
+ 1,61		 - STP à gauche	38,72
16,65			
+ 2,08		 - STP à gauche	36,64
18,73			
+ 0,27		Route principale <i>Main road</i>  - route à gauche	36,37
19,00			
+ 1,63		Route principale <i>Main road</i>  - route à gauche	34,74
20,63			
+ 0,30		 V.H.C. ARRIVEE Route à droite	34,44
20,93			
+ 0,56		 Suivre Instructions des commissaires <i>Follow Marshals Instructions</i>  - au Point Stop	33,88
21,49			

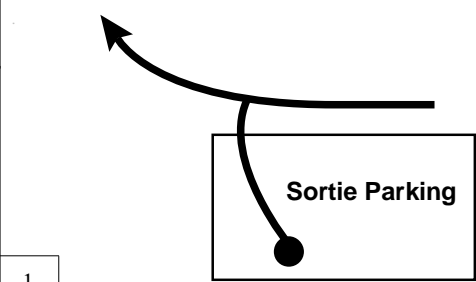
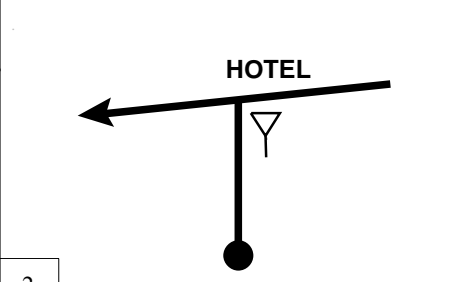

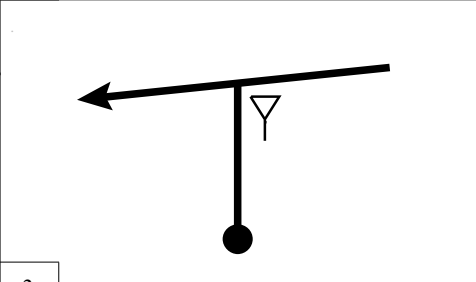

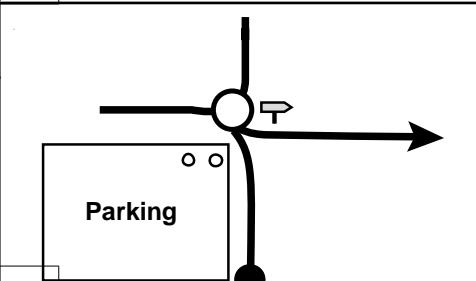

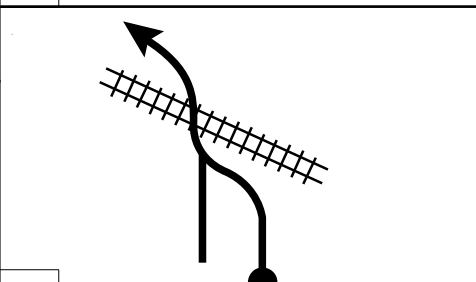
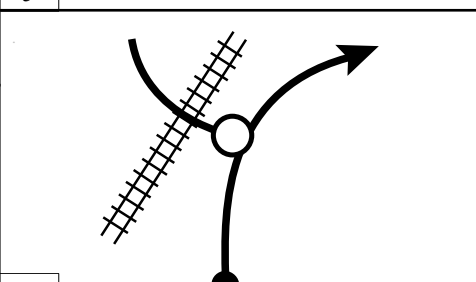
E.S. 5: Castifao 20,93 km à Olmi Capella • 55,37 Km (34,606 Miles) • CH 5A: Ile Rousse
 "Arrivée étape 2"

KM	ILLUSTRATION	INFORMATION	DEGRESSIF
+ 3,31		<p>! à droite To Right</p> <p>D 63 PIOGGIOLA</p>	30,57
24,80			
+ 11,02		<p>! à droite To Right</p> <p>CALVI ILE ROUSSE</p>	19,55
35,82			
+ 0,63		<p>SLOW Village !! Etroit Narrow</p> <p>ILE ROUSSE BELGODERE</p>	18,92
36,45			
+ 3,70		<p>! STOP Etroit Narrow</p>	15,22
40,15			
+ 5,12		<p>Et Route principale And Main road</p> <p>D63 / L'ILE ROUSSE</p>	10,10
45,27			
+ 6,02		<p>D 63 ISULA ROSSA</p> <p>Et Route principale And Main road</p>	4,08
51,29			

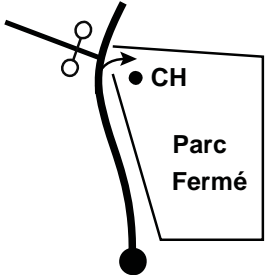
E.S. 5: Castifao 20,93 km à Olmi Capella • 55,37 Km (34,606 Miles) • CH 5A: Ile Rousse
 "Arrivée étape 2"

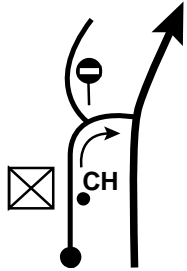

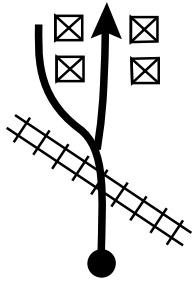
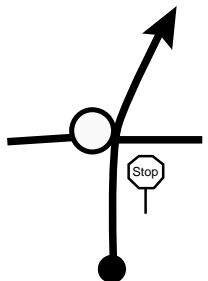

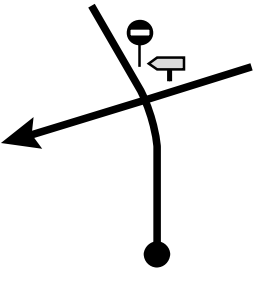



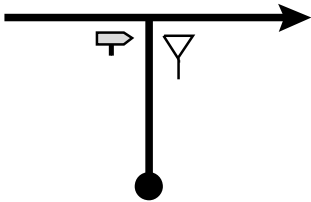


KM	ILLUSTRATION	INFORMATION	DEGRESSIF
+ 2,91		Route principale <i>Main road</i>	1,17
54,20			
+ 0,84		! SLOW	0,33
55,04			
+ 0,12		Tout droit Etroit <i>Straight On Narrow</i>	0,21
55,16			
+ 0,14		! SLOW	0,07
55,30			
+ 0,07		C.H. FIN LIAISON <i>end liaison section T.C.</i> Pointage en avance autorisé <i>Penalty free early arrival</i> Follow Marshals Instructions	0,00
55,37			

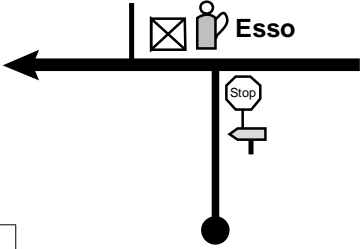

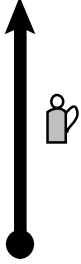

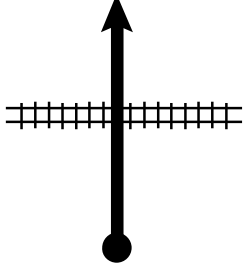

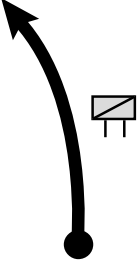

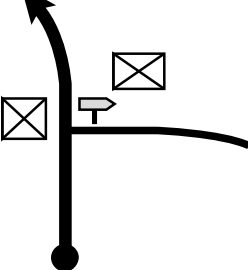
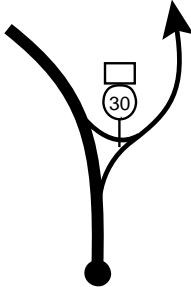

CH 5 A: Ile Rousse "Podium" • 1,62 Km (1,013 Miles) • CH 5 B: Port de l'Ile Rousse
"Entrée Parc Fermé"

KM	ILLUSTRATION	INFORMATION	DEGRESSIF
0,00		<p>CH TC</p> <p>Début Zone Assistance</p> <p>Vers Parc Fermé</p>	1,62
0,00			
+ 0,13		<p> Céder le passage Give way</p>	1,49
0,13			
+ 0,07		<p> Céder le passage Give way</p>	1,42
0,20			
+ 0,23		<p></p> <p>Et Route principale And Main road</p>	1,19
0,43			
+ 0,24		<p>! SLOW</p>	0,95
0,67			
+ 0,18		<p>Rester à droite Keep Right</p> <p>Et Route principale And Main road</p>	0,77
0,85			

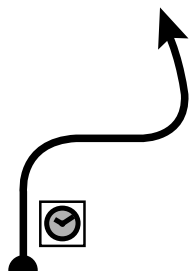

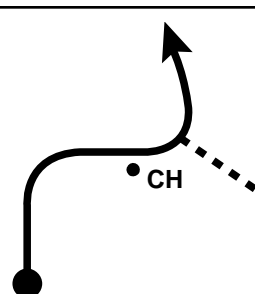

CH 5 A: Ile Rousse "Podium" • 1,62 Km (1,013 Miles) • CH 5 B: Port de l'Ile Rousse
 "Entrée Parc Fermé"


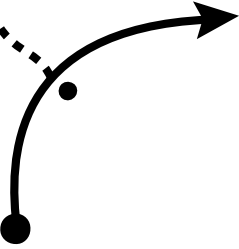
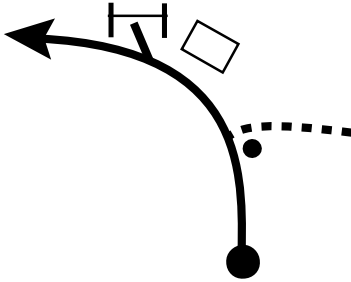
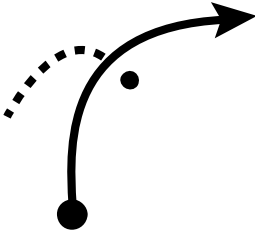

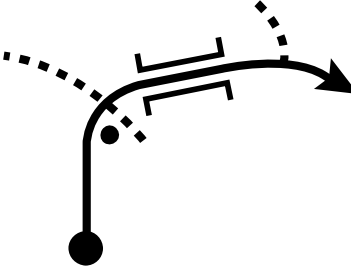
KM	ILLUSTRATION	INFORMATION	DEGRESSIF
+ 0,77		<p>CH TC Parc Fermé VHC only Départ demain Start tomorrow</p>	0,00
1,62			

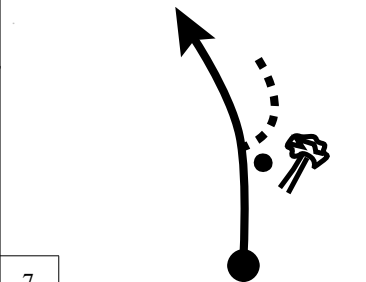
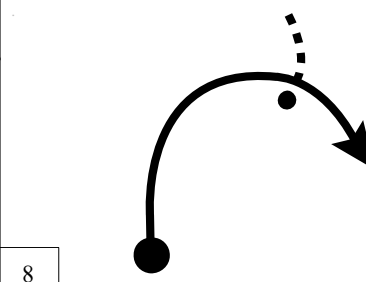
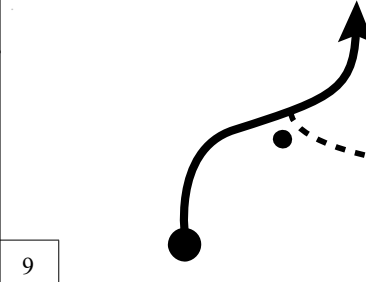
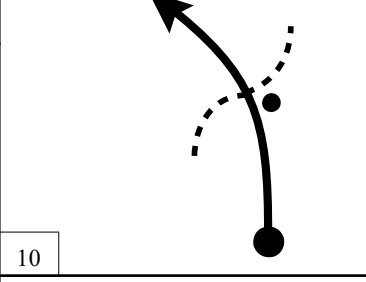
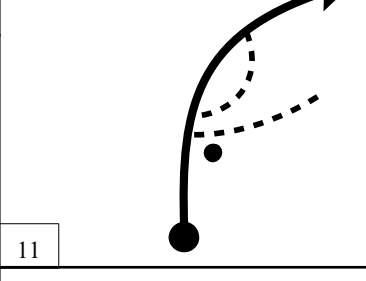
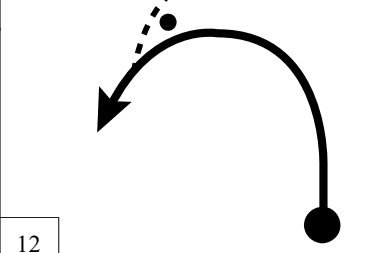
KM	ILLUSTRATION	INFORMATION	DEGRESSIF
0,00		<p>CH Départ Liaison TC</p>	17,83
0,00			
+ 0,65		<p>Rester à gauche <i>Keep Left</i></p>	17,18
0,65			
+ 0,18		<p>!!SLOW Etroit <i>Narrow</i> Centre VILLE</p>	17,00
0,83			
+ 0,24			16,76
1,07			
+ 0,08		<p>Suivre <i>Follow</i></p>   	16,68
1,15			
+ 0,25		<p>Céder le passage <i>Give way</i></p>  	16,43
1,40			

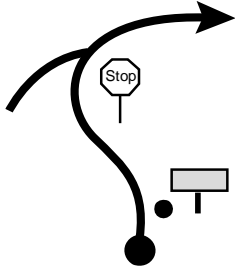
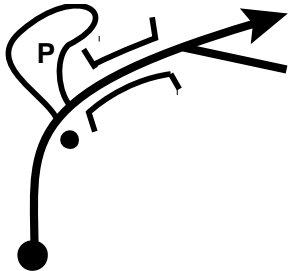


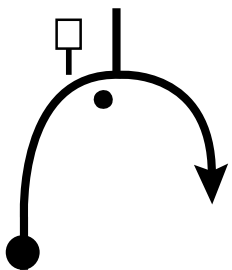
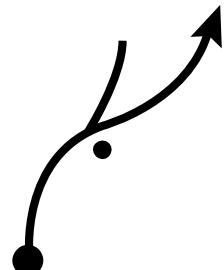
KM	ILLUSTRATION	INFORMATION	DEGRESSIF
+ 0,09			16,34
1,49			
+ 0,29			16,05
1,78			
+ 1,14			14,91
2,92			
+ 0,50			14,41
3,42			
+ 4,94		<p>Tout droit <i>Straight On</i></p> <p>Et Route principale <i>And Main road</i></p>	9,47
8,36			
+ 8,41		<p>! à droite <i>To Right</i></p> 	1,06
16,77			

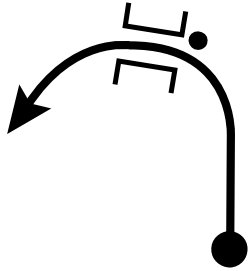
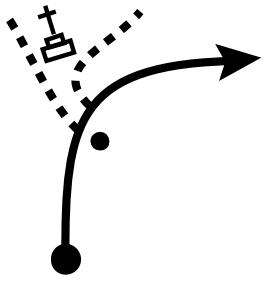
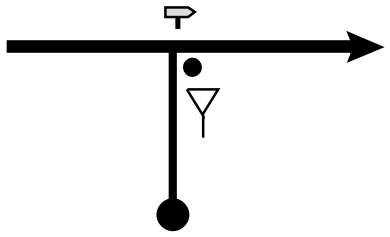
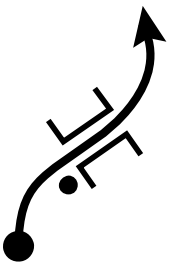
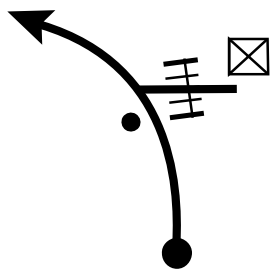
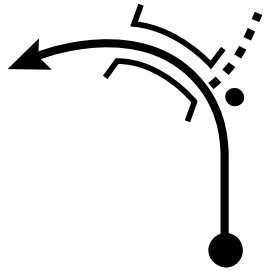
CH 5 C: Port de L'île Rousse "Sortie Parc Fermé" • 17,83 Km (11,144 Miles) • CH 6: Monetta

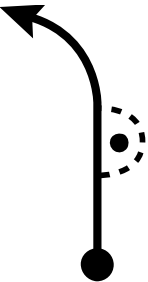

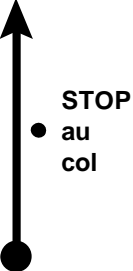


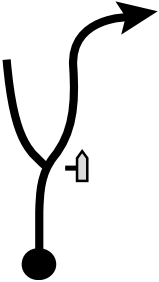

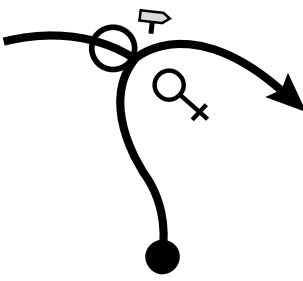


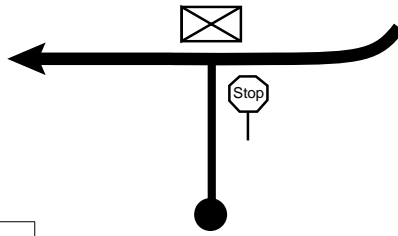


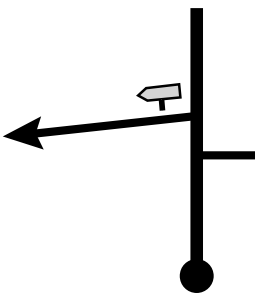
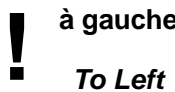

KM	ILLUSTRATION	INFORMATION	DEGRESSIF
+ 1,03		<p>Arrivée Liaison</p>  <p>Panneau jaune entrée ZONE CH</p>	0,03
17,80			
+ 0,03		<p>CH TC</p> <p>FIN LIAISON</p> <p>Follow Marshals Instructions</p> <p> <i>end liaison section</i> - au CH</p>	0,00
17,83			

KM	ILLUSTRATION	INFORMATION	DEGRESSIF
0,00		<p>Départ Etape Spéciale Start Special Stage</p>	42,01
+ 0,52			
0,52		<p>Route principale Main road</p> <p>Rubalise sur chemin à gauche</p>	41,49
+ 0,32			
0,84		<p>Route principale Main road</p> <p>Rubalise à droite</p>	41,17
+ 0,34			
1,18		<p>Route principale Main road</p> <p>Rubalise sur chemin à gauche</p>	40,83
+ 1,00			
2,18		<p>Bouche incendie rouge</p> <p>(Z21) - Chemin à droite</p>	39,83
+ 0,65			
2,83		<p>Pont Route principale Bridge Main road</p> <p>(Z22) - Chemin à gauche avant pont 22 bis - Chemin à gauche après pont</p>	39,18



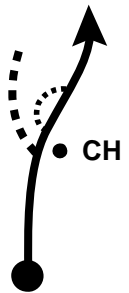

KM	ILLUSTRATION	INFORMATION	DEGRESSIF
+ 0,32		Route principale <i>Main road</i> (Z23) - Chemin à droite	38,86
3,15			
+ 1,77		Route principale <i>Main road</i> (Z24) - Chemin à gauche	37,09
4,92			
+ 0,54		Route principale <i>Main road</i> Rubalise sur chemin à droite	36,55
5,46			
+ 1,52		Route principale <i>Main road</i> (Z25) - Carrefour de chemins	35,03
6,98			
+ 0,92		Route principale <i>Main road</i> (Z26) - Chemin à droite	34,11
7,90			
+ 2,13		! Virage gauche <i>Left Curve</i> (Z27) - Chemin à droite	31,98
10,03			

KM	ILLUSTRATION	INFORMATION	DEGRESSIF
+ 0,78		<p>D 12</p> <p>NOVELLA</p> <p>Route principale <i>Main road</i></p> <p>(Z28) - route à gauche INTERMEDIAIRE</p>	31,20
10,81			
+ 0,14		<p>! Pont Etroit <i>Narrow Bridge</i></p> <p>(Z29) - Parking et route à droite</p>	31,06
10,95			
+ 0,22		<p>Village Route principale <i>Main road</i></p> <p>(Z30) - route à gauche</p>	30,84
11,17			
+ 0,20		<p>Sortie Village</p>	30,64
11,37			
+ 0,76		<p>↗</p> <p>Rubalise sur route à gauche</p>	29,88
12,13			
+ 0,54		<p>Route principale <i>Main road</i></p> <p>(Z31) - route de la gare à gauche</p>	29,34
12,67			

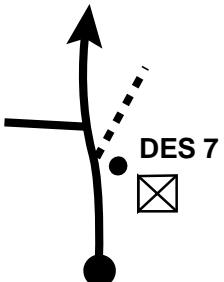
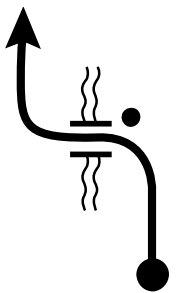
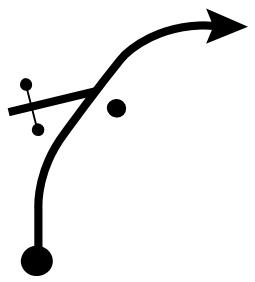
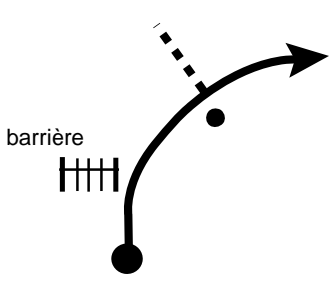
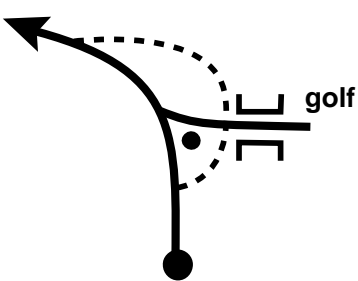

KM	ILLUSTRATION	INFORMATION	DEGRESSIF
+ 0,48		<p>! Pont Etroit Narrow Bridge</p>	28,86
13,15			
+ 1,07		<p>Route principale <i>Main road</i></p> <p>Z32 - 2 Chemins à gauche</p>	27,79
14,22			
+ 2,85		<p>T301 BELGODERE</p> <p>Z33 - au carrefour</p>	24,94
17,07			
+ 1,25		<p>Pont <i>Bridge</i></p>	23,69
18,32			
+ 0,42		<p>Z34 - au portail vert</p>	23,27
18,74			
+ 2,07		<p>Pont <i>Bridge</i></p> <p>Z35 - Chemin à droite</p>	21,20
20,81			

KM	ILLUSTRATION	INFORMATION	DEGRESSIF
+ 2,05		 V.H.C. ARRIVEE STP à droite	19,15
22,86			
+ 0,40		 Suivre Instructions des commissaires <i>Follow Marshals Instructions</i>  - au Point Stop	18,75
23,26			
+ 1,32		 ILE ROUSSE Et Route principale <i>And Main road / T301</i>	17,43
24,58			
+ 6,46		  ILE ROUSSE Et Route principale <i>And Main road / T301</i>	10,97
31,04			
+ 8,44		  ILE ROUSSE	2,53
39,48			
+ 0,48		 	2,05
39,96			

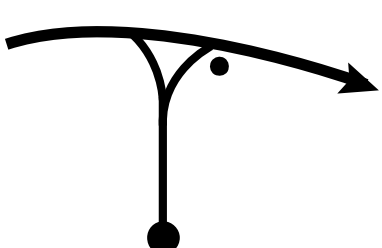

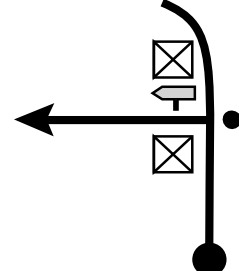
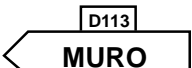

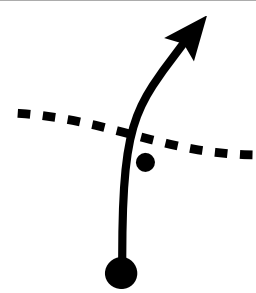
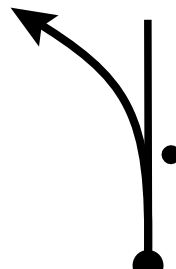

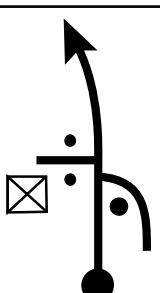

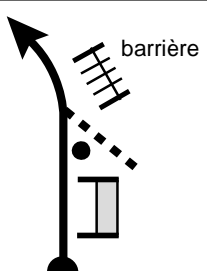
E.S. 6: Monetta 22,86 km à Col San Colombanu • 42,01 Km (26,256 Miles) • CH 7: Lozari

KM	ILLUSTRATION	INFORMATION	DEGRESSIF
+ 2,02		<p>Arrivée Liaison</p>  <p>Panneau jaune entrée ZONE CH</p>	0,03
41,98			
+ 0,03		<p>CH TC</p> <p>FIN LIAISON</p> <p>Follow Marshals Instructions</p>  <i>end liaison section</i> - au CH	0,00
42,01			


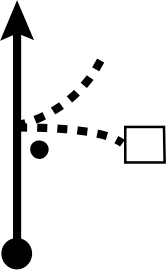
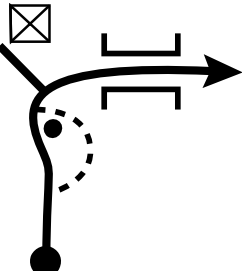
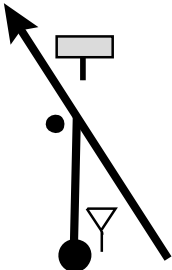
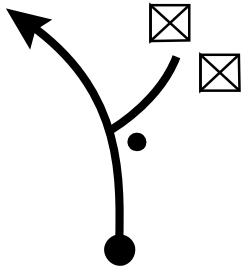
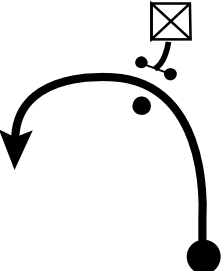
E.S. 7: Lozari 25,50 km à Montemaggiore • 40,87 Km (25,544 Miles) • CH 7 A: Calvi
 "Parc de Regroupement"

KM	ILLUSTRATION	INFORMATION	DEGRESSIF
0,00		Départ Etape Spéciale Start Special Stage	40,87
0,00			
+ 1,59		! Pont Etroit Narrow Bridge	39,28
1,59			
+ 0,20		(Z1) - au portail en fer	39,08
1,79			
+ 0,09		Rubalise sur chemin à gauche	38,99
1,88			
+ 0,65		(Z2) - STP à droite Route principale Main road	38,34
2,53			
+ 1,39		Rubalise sur route à gauche	36,95
3,92			


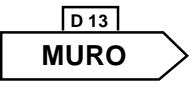

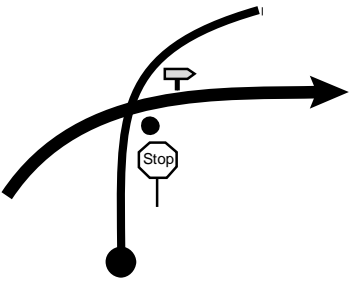



E.S. 7: Lozari 25,50 km à Montemaggiore • 40,87 Km (25,544 Miles) • CH 7 A: Calvi
 “Parc de Regroupement”

KM	ILLUSTRATION	INFORMATION	DEGRESSIF
+ 0,10		 - au carrefour	36,85
4,02			
+ 0,47		  - au carrefour	36,38
4,49			
+ 0,96		Rubalise boîtes aux lettres	35,42
5,45			
+ 0,39		à gauche <i>To Left</i> Route principale <i>Main road</i>  - au carrefour	35,03
5,84			
+ 0,51		 - au carrefour	34,52
6,35			
+ 1,06		Rubalise panneau blanc et barrière	33,46
7,41			





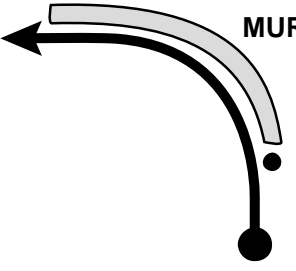
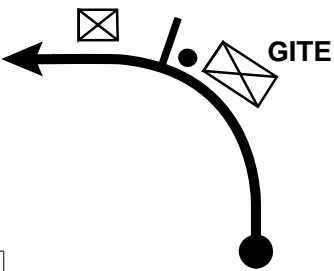



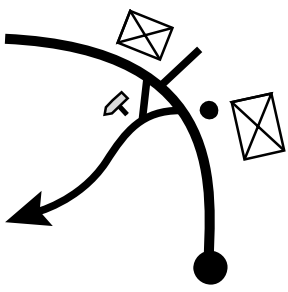



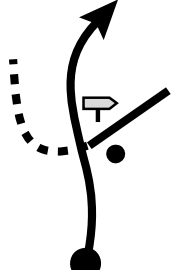


E.S. 7: Lozari 25,50 km à Montemaggiore • 40,87 Km (25,544 Miles) • CH 7 A: Calvi
 "Parc de Regroupement"

KM	ILLUSTRATION	INFORMATION	DEGRESSIF
+ 1,02		Route principale <i>Main road</i> (Z7) - maison à gauche	32,44
8,43			
+ 0,52		Route principale <i>Main road</i> Rubalise chemins à droite	31,92
8,95			
+ 1,47		! Pont Etroit <i>Narrow Bridge</i> (Z8) - STP à droite	30,45
10,42			
+ 0,33		Route des Vins (Z9) - au carrefour	30,12
10,75			
+ 0,48		Route principale <i>Main road</i>	29,64
11,23			
+ 0,48		(Z10) - Portail à droite accès maison	29,16
11,71			

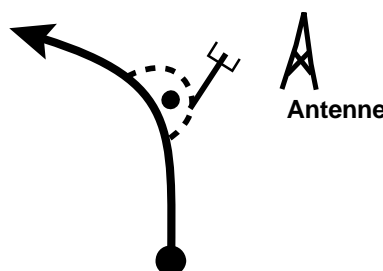
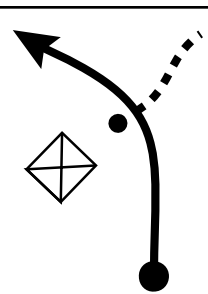
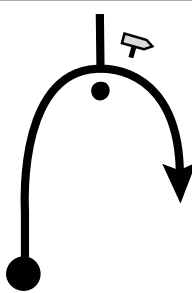

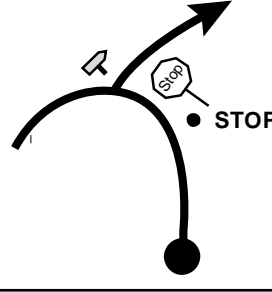
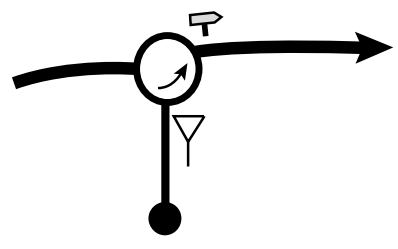
E.S. 7: Lozari 25,50 km à Montemaggiore • 40,87 Km (25,544 Miles) • CH 7 A: Calvi
 "Parc de Regroupement"

KM	ILLUSTRATION	INFORMATION	DEGRESSIF
+ 0,51		 (Z11) - au carrefour	28,65
12,22			
+ 1,14		Rubalise sur route à droite (Z12) INTERMEDIAIRE - au carrefour	27,51
13,36			
+ 0,43		à droite / D71 To Right (Z12) INTERMEDIAIRE - au carrefour	27,08
13,79			
+ 0,13		Coussin rouge	26,95
13,92			
+ 0,45		(Z13) - au carrefour	26,50
14,37			
+ 0,32		x 2 (Z14) - au carrefour entre ralentisseurs	26,18
14,69			

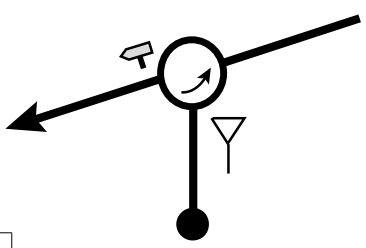





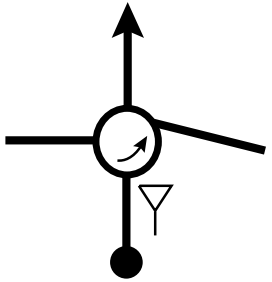

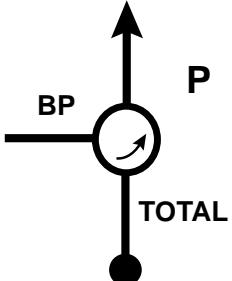

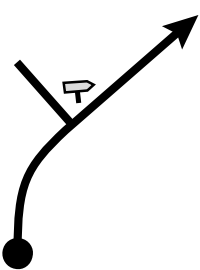




E.S. 7: Lozari 25,50 km à Montemaggiore • 40,87 Km (25,544 Miles) • CH 7 A: Calvi
 "Parc de Regroupement"

KM	ILLUSTRATION	INFORMATION	DEGRESSIF
+ 0,36		 Coussin rouge  	25,82
15,05			
+ 1,52			24,30
16,57			
+ 0,48		Route principale <i>Main road</i>  - accès maison à droite	23,82
17,05			
+ 0,19		Route principale <i>Main road</i>  - au carrefour	23,63
17,24			
+ 1,72		   - au carrefour	21,91
18,96			
+ 0,53		Route principale <i>Main road</i>   - au carrefour	21,38
19,49			

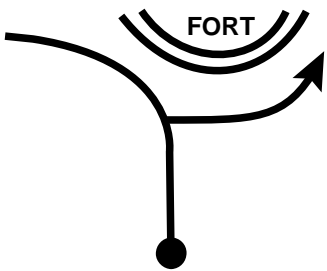

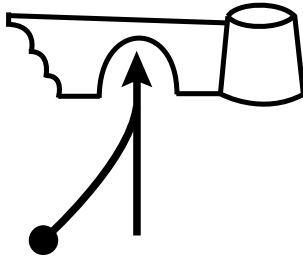
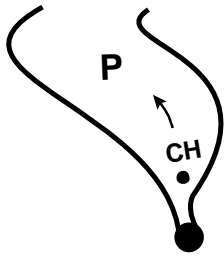
E.S. 7: Lozari 25,50 km à Montemaggiore • 40,87 Km (25,544 Miles) • CH 7 A: Calvi
 "Parc de Regroupement"

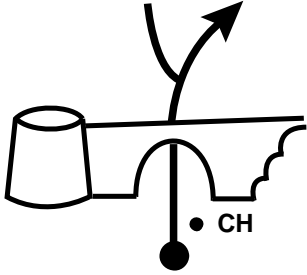
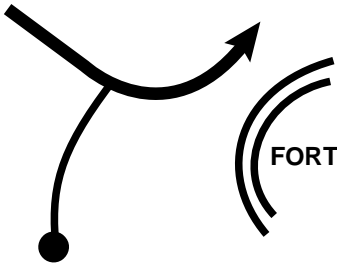
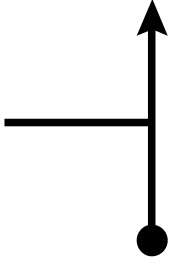
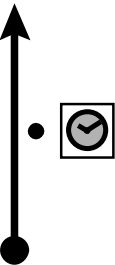

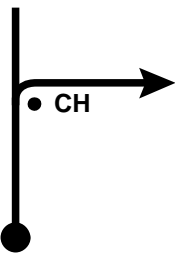

KM	ILLUSTRATION	INFORMATION	DEGRESSIF
+ 2,05		<p>Gauche / col Left / top</p> <p>Z18 - STP à droite</p>	19,33
21,54			
+ 1,13		<p>Z19 - STP à droite</p>	18,20
22,67			
+ 2,53		<p>Z20 - au carrefour</p>	15,67
25,20			
+ 0,44		<p>V.H.C.</p> <p>ARRIVEE Chemin à droite</p>	15,23
25,64			
+ 0,57		<p>STOP Suivre Instructions des commissaires</p> <p>Et Route principale And Main road D451 CALVI 14</p> <p>Z66 - au Point Stop</p>	14,66
26,21			
+ 8,74		<p>Céder le passage Give way</p> <p>D151 CALVI</p>	5,92
34,95			

E.S. 7: Lozari 25,50 km à Montemaggiore • 40,87 Km (25,544 Miles) • CH 7 A: Calvi
 "Parc de Regroupement"









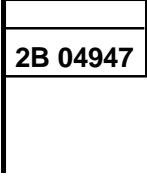

KM	ILLUSTRATION	INFORMATION	DEGRESSIF
+ 0,66		 Céder le passage Give way  	5,26
35,61			
+ 1,19		 Céder le passage Give way Tout droit Straight On Et Route principale And Main road	4,07
36,80			
+ 1,95		 Céder le passage Give way Et Route principale And Main road	2,12
38,75			
+ 1,05		 Céder le passage Give way Et Route principale And Main road	1,07
39,80			
+ 0,34		 	0,73
40,14			
+ 0,22		 Tout droit Straight On Et Route principale And Main road	0,51
40,36			


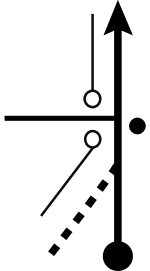
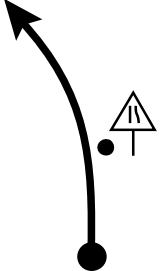

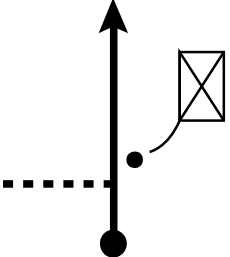
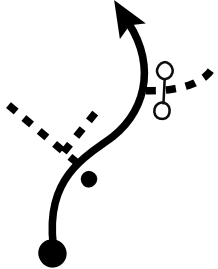
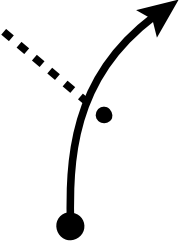
E.S. 7: Lozari 25,50 km à Montemaggiore • 40,87 Km (25,544 Miles) • CH 7 A: Calvi
 "Parc de Regroupement"

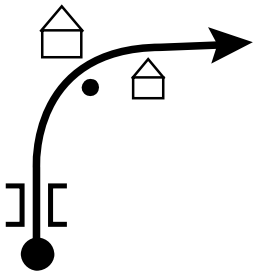
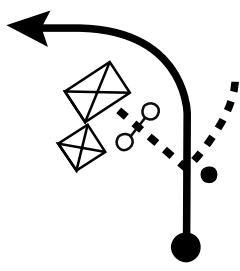

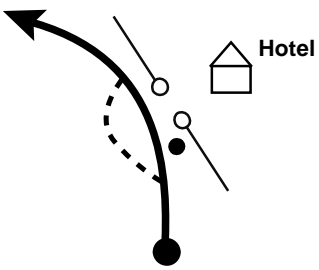
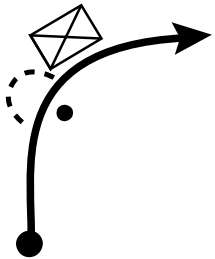
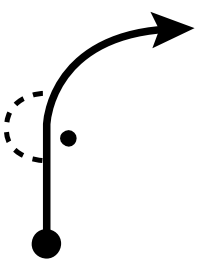
KM	ILLUSTRATION	INFORMATION	DEGRESSIF
+ 0,34		<p>! SLOW à droite To Right</p> 	0,17
40,70			
+ 0,11		<p>! SLOW Etroit Narrow</p>	0,06
40,81			
+ 0,06		<p>CH TC Arrivée Liaison Pointage en avance autorisé Penalty free early arrival Entrée Parc Regroupement</p>	0,00
40,87			




KM	ILLUSTRATION	INFORMATION	DEGRESSIF
0,00		<p>CH Départ Liaison TC</p>	3,47
0,00			
+ 0,14		<p>! SLOW Et Route principale <i>And Main road</i></p>	3,33
0,14			
+ 0,10		<p>Tout droit <i>Straight On</i> Et Route principale <i>And Main road</i></p>	3,23
0,24			
+ 3,21		<p>Arrivée Liaison  Panneau jaune entrée ZONE CH</p>	0,02
3,45			
+ 0,02		<p>CH TC FIN LIAISON Follow Marshals Instructions  <i>end liaison section</i> - au CH</p>	0,00
3,47			

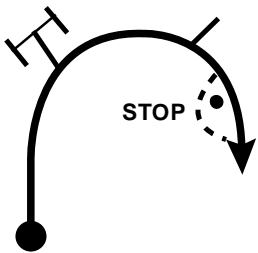
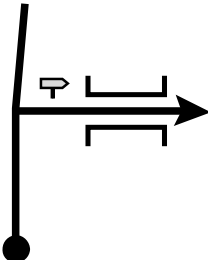
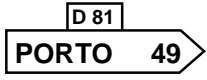
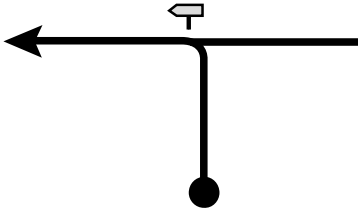



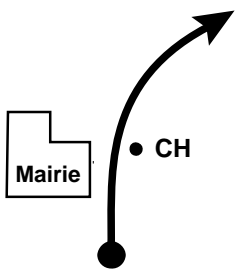
KM	ILLUSTRATION	INFORMATION	DEGRESSIF
0,00		<p>Devant l'entrée Mara Beach</p> <p>Départ Etape Spéciale <i>Start Special Stage</i></p>	63,18
0,00			
+ 1,53		<p>(Z36) - à droite STP</p>	61,65
1,53			
+ 0,71		<p>Pont <i>Bridge</i></p>	60,94
2,24			
+ 0,79		<p>(Z37) - à gauche STP</p>	60,15
3,03			
+ 1,40		<p>Route principale <i>Main road</i></p> <p>(Z38) - à droite sur chemin (champ de tir)</p>	58,75
4,43			
+ 0,83			57,92
5,26			

KM	ILLUSTRATION	INFORMATION	DEGRESSIF
+ 0,91		 - STP à gauche avant pont	57,01
6,17			
+ 2,28		 - STP à gauche	54,73
8,45			
+ 2,60		<p>Route principale Main road</p>  - STP à droite	52,13
11,05			
+ 0,90		<p>Mémorial</p> <p>"André FRANSCICI"</p>	51,23
11,95			
+ 0,24		 <p>Rubalise sur chemin à gauche</p>	50,99
12,19			
+ 0,06			50,93
12,25			

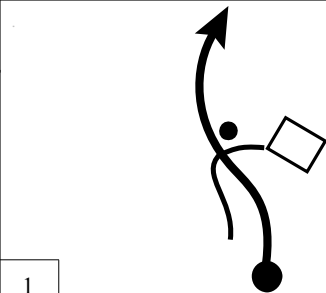
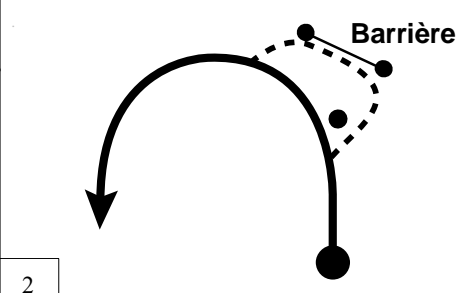
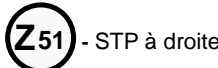
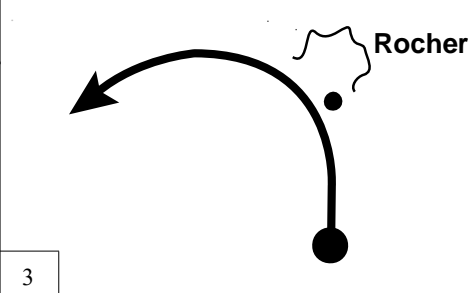
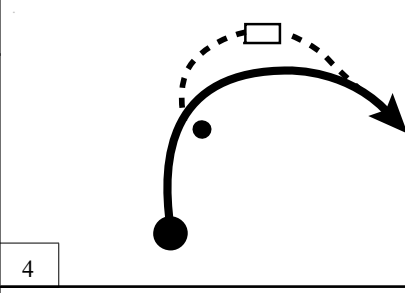
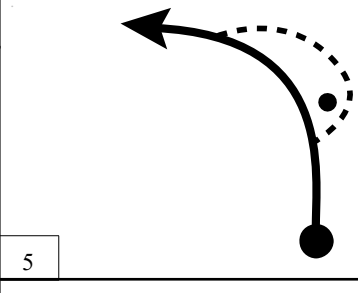
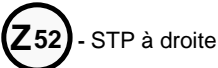
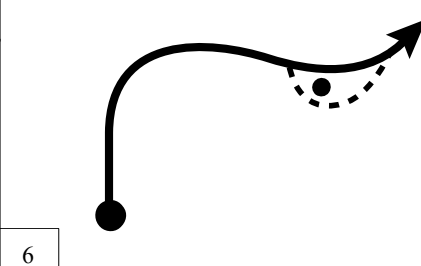
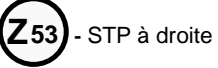
KM	ILLUSTRATION	INFORMATION	DEGRESSIF
+ 0,45		<p>Route principale <i>Main road</i></p> <p>Z42 - à droite sur route</p>	50,48
12,70			
+ 0,91		<p>Route principale <i>Main road</i></p> <p>Z43 - à gauche chemin vers maison</p>	49,57
13,61			
+ 0,89			48,68
14,50			
+ 0,57		<p>Z44 INTERMEDIAIRE - au Snack Prince Pierre</p>	48,11
15,07			
+ 1,16		<p>Rubalise sur les chemins</p>	46,95
16,23			
+ 0,31		<p>Rubalise sur chemin à gauche</p>	46,64
16,54			

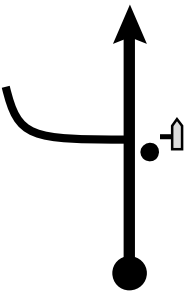

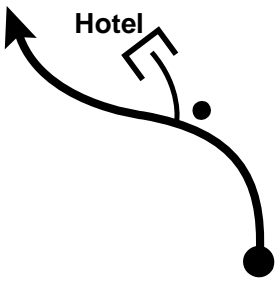
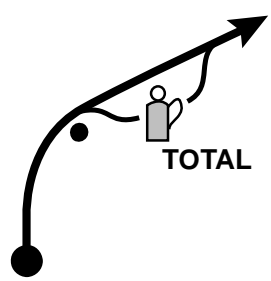
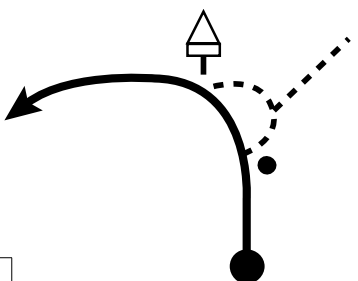
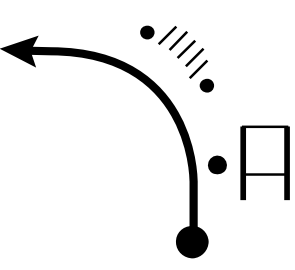
KM	ILLUSTRATION	INFORMATION	DEGRESSIF
+ 0,15		<p>! Pont Etroit Narrow Bridge</p> <p>Z45 - entre maisons après pont</p>	46,49
16,69			
+ 0,98		<p>Route principale Main road</p> <p>Rubalise aux chemins</p>	45,51
17,67			
+ 0,92		<p>Z46 - à gauche STP face épicerie snack</p>	44,59
18,59			
+ 0,51		<p>Hotel MARINA D'ARGENTELLA</p>	44,08
19,10			
+ 1,63		<p>Restaurant</p> <p>Z47 - à gauche STP Restaurant Ferayola</p>	42,45
20,73			
+ 0,69		<p>Z48 - à gauche STP</p>	41,76
21,42			

KM	ILLUSTRATION	INFORMATION	DEGRESSIF
+ 1,44			
22,86			40,32
+ 0,82			
23,68		 - à droite STP	39,50
+ 1,23			
24,91			38,27
+ 1,42			
26,33		 - à gauche STP	36,85
+ 0,97			
27,30		Route principale Main road	35,88
+ 0,66			
27,96		 V.H.C. ARRIVEE hauteur chemin à droite	35,22

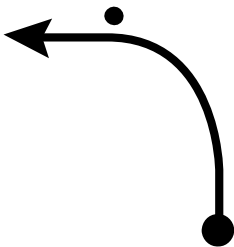




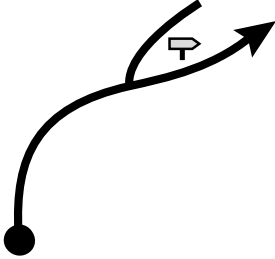


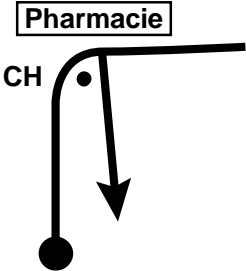
KM	ILLUSTRATION	INFORMATION	DEGRESSIF
+ 0,33		<p>(STOP) Suivre Instructions des commissaires <i>Follow Marshals Instructions</i></p> <p>(Z62) - au Point Stop</p>	34,89
28,29			
+ 1,13			33,76
29,42			
+ 0,53		 Et Route principale <i>And Main road / D81</i>	33,23
29,95			
+ 33,19		<p>Arrivée Liaison</p>  Panneau jaune entrée ZONE CH	0,04
63,14			
+ 0,04		<p>CH TC FIN LIAISON Follow Marshals Instructions</p> <p>(Z63) <i>end liaison section</i> - au CH</p>	0,00
63,18			

E.S. 9: Partinello 11,48 km à Porto • 12,71 Km (7,944 Miles) • CH 9 A: Porto "Arrivée étape 3"

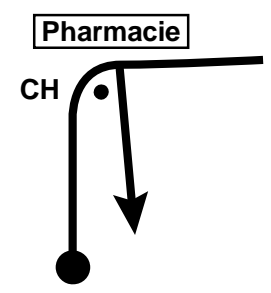
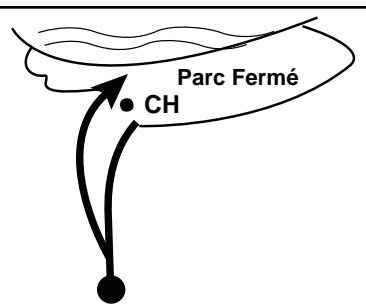
KM	ILLUSTRATION	INFORMATION	DEGRESSIF
0,00		<p>Départ Etape Spéciale <i>Start Special Stage</i></p> <p>"Resto Caspiu"</p>	12,71
0,00			
+ 1,48			11,23
1,48			
+ 1,03		<p>à gauche ! To Left</p>	10,20
2,51			
+ 0,23			9,97
2,74			
+ 1,02			8,95
3,76			
+ 1,76			7,19
5,52			

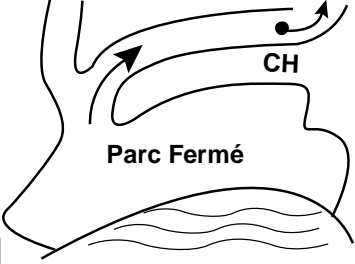
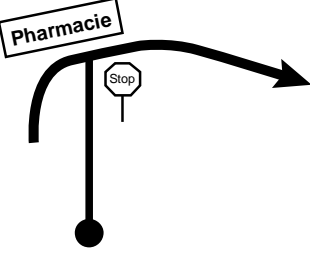

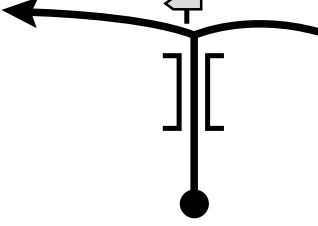
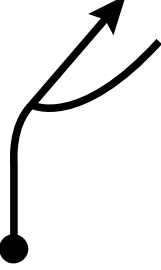

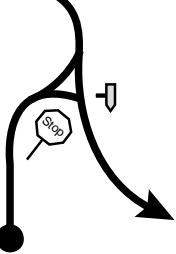

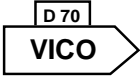
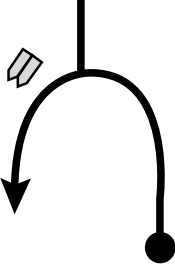
KM	ILLUSTRATION	INFORMATION	DEGRESSIF
+ 1,70		<p>Tout droit <i>Straight On</i> / D81</p> <p>Z54 Z55 - au carrefour</p>	5,49
7,22			
+ 0,48		<p>Route principale <i>Main road</i></p> <p>Z56 - au carrefour</p>	5,01
7,70			
+ 0,44		<p>Z57 - accès Hotel</p>	4,57
8,14			
+ 0,49		<p>Z58 - à la station service</p>	4,08
8,63			
+ 1,30		<p>Z59 - STP à droite</p>	2,78
9,93			
+ 0,89		<p>Z60 - au panneau</p>	1,89
10,82			

E.S. 9: Partinello 11,48 km à Porto • 12,71 Km (7,944 Miles) • CH 9 A: Porto "Arrivée étape 3"

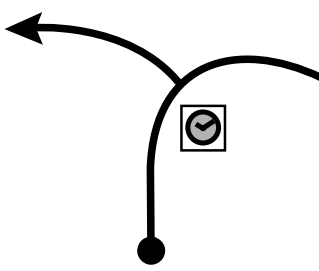

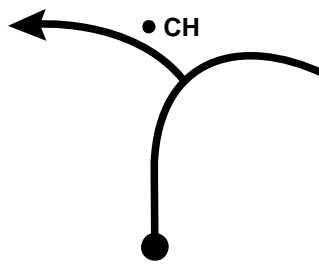

KM	ILLUSTRATION	INFORMATION	DEGRESSIF
+ 0,66		 V.H.C. ARRIVEE Relai à gauche	1,23
11,48			
+ 0,40		 Suivre Instructions des commissaires <i>Follow Marshals Instructions</i>  - au Point Stop	0,83
11,88			
+ 0,42		 	0,41
12,30			
+ 0,41		CH TC Arrivée Liaison Pointage en avance autorisé <i>Penalty free early arrival</i> Début Zone Assistance Vers Parc Fermé	0,00
12,71			

CH 9 A: Porto “Début assistance” • 1,40 Km (.875 Miles) • CH 9 B: Porto “Entrée Parc Fermé”

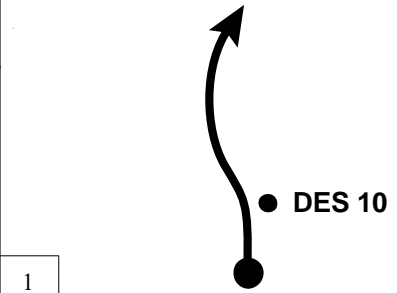
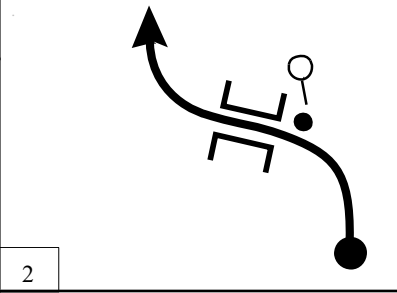
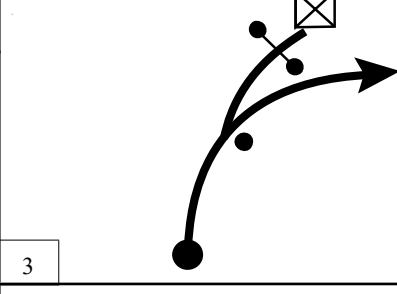
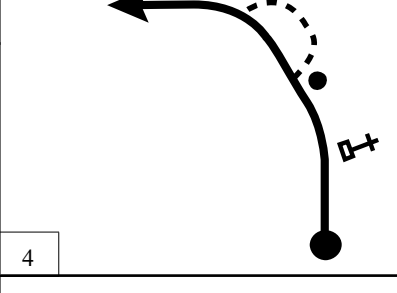
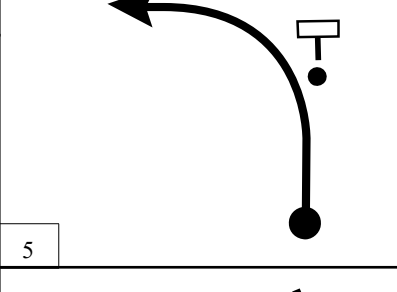
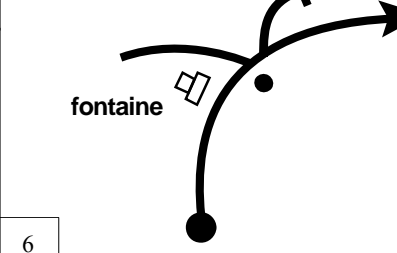
KM	ILLUSTRATION	INFORMATION	DEGRESSIF
0,00		<p>CH TC Arrivée Liaison Pointage en avance autorisé <i>Penalty free early arrival</i> Début Zone Assistance Vers Parc Fermé</p>	1,40
0,00			
+ 1,40		<p>CH TC Arrivée Liaison Pointage en avance autorisé Entrée Parc Fermé</p>	0,00
1,40			

KM	ILLUSTRATION	INFORMATION	DEGRESSIF
0,00		<p>CH Départ Liaison TC</p>	38,06
0,00			
+ 1,41			36,65
1,41			
+ 0,32		<p>D 84 AJACCIO</p> <p>Et Route principale And Main road / 20 km</p>	36,33
1,73			
+ 20,26		<p>"EVISA" Village SLOW</p> <p>Route principale Main road </p>	16,07
21,99			
+ 2,10		<p> </p> <p>Et Route principale And Main road / D 70</p>	13,97
24,09			
+ 4,24		<p>D 70 AJACCIO VICO</p> <p>Et Route principale And Main road</p>	9,73
28,33			

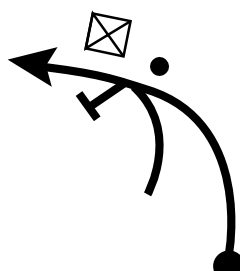

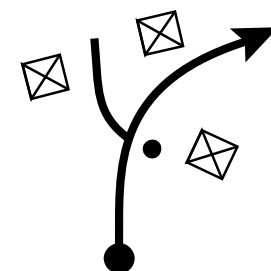
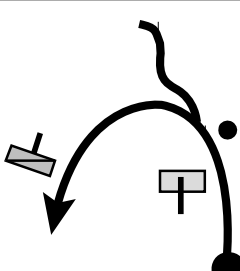


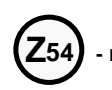
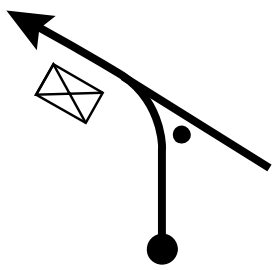

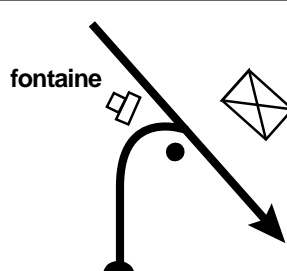

CH 9 C: Porto "Sortie Parc Fermé" • 38,06 Km (23,788 Miles) • CH 10: Letia

KM	ILLUSTRATION	INFORMATION	DEGRESSIF
+ 9,71		<p>Arrivée Liaison</p>  <p>Panneau jaune entrée ZONE CH</p>	0,02
38,04			
+ 0,02		<p>CH TC</p> <p>FIN LIAISON</p> <p>Follow Marshals Instructions</p>  <i>end liaison section</i> - au CH	0,00
38,06			

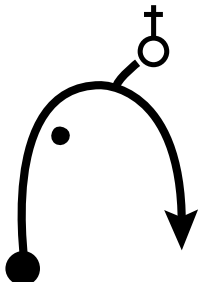
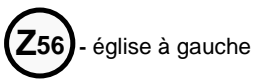
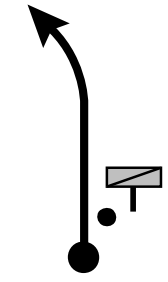
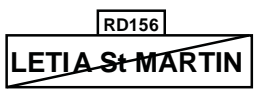




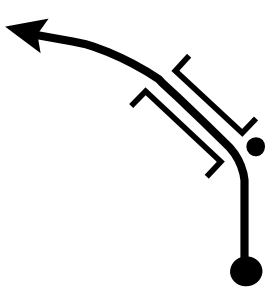
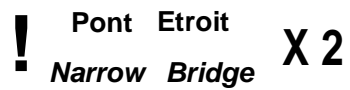
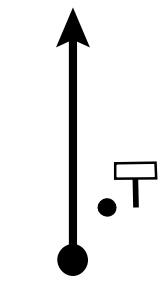
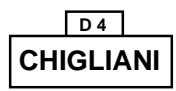
E.S. 10: Letia 13.83 km à Vico • 15,88 Km (9,925 Miles) • CH 11: Nesa


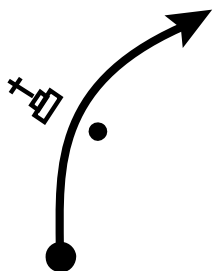
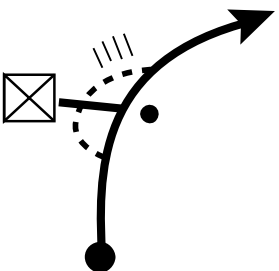
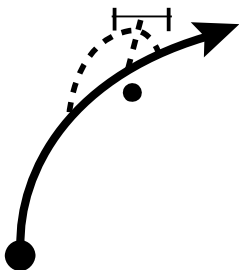
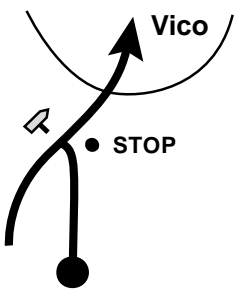

KM	ILLUSTRATION	INFORMATION	DEGRESSIF
0,00		<p>Départ Etape Spéciale Start Special Stage</p>	15,88
+ 0,00			
+ 1,16		<p>! Pont Etroit Narrow Bridge</p>	14,72
+ 1,16			
+ 0,64		<p>(Z51) Rubalise chemin bergerie</p>	14,08
+ 1,80			
+ 1,12		<p>(Z52) - STP à droite</p>	12,96
+ 2,92			
+ 0,52		<p>RD156 LETIA St ROCH</p>	12,44
+ 3,44			
+ 0,21		<p>Dans village X 2 (Z53) - STP à gauche 53bis sur route à gauche à 260m</p>	12,23
+ 3,65			

E.S. 10: Letia 13.83 km à Vico • 15,88 Km (9,925 Miles) • CH 11: Nesa



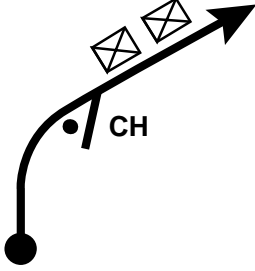

KM	ILLUSTRATION	INFORMATION	DEGRESSIF
+ 0,26		 sur route à gauche	11,97
3,91			
+ 0,17		Rubalise sur route à gauche	11,80
4,08			
+ 0,51			11,29
4,59			
+ 0,69		 - route à gauche	10,60
5,28			
+ 0,78		 - route à droite 55bis sur route à gauche note suivante	9,82
6,06			
+ 0,31		 sur route à gauche	9,51
6,37			

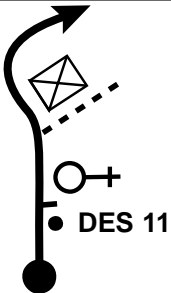
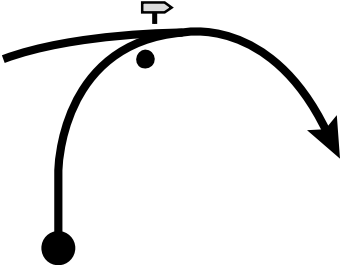

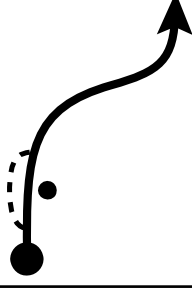
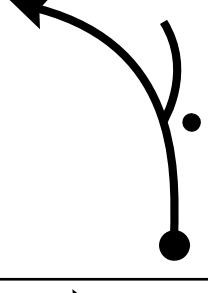

E.S. 10: Letia 13.83 km à Vico • 15,88 Km (9,925 Miles) • CH 11: Nesa

KM	ILLUSTRATION	INFORMATION	DEGRESSIF
+ 0,40			9,11
6,77			
+ 0,22			8,89
6,99			
+ 1,50			7,39
8,49			
+ 1,30			6,09
9,79			
+ 1,33			4,76
11,12			
+ 0,38			4,38
11,50			


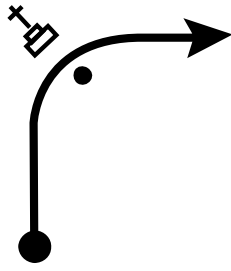
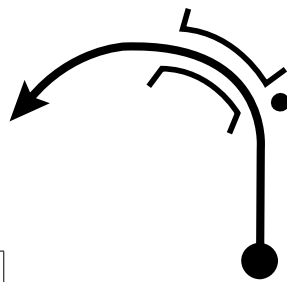
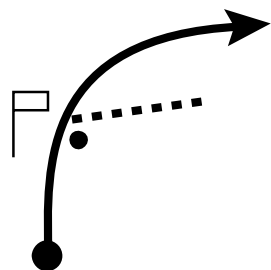
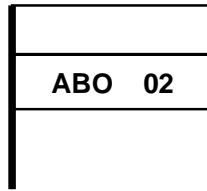
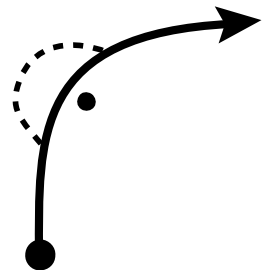
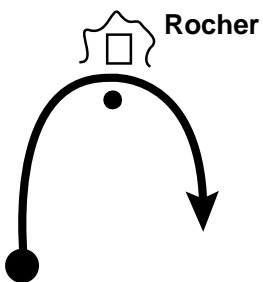
KM	ILLUSTRATION	INFORMATION	DEGRESSIF
+ 0,38		<p>Route principale <i>Main road</i></p> <p>Z59 - route à gauche</p>	4,00
11,88			
+ 0,46			3,54
12,34			
+ 0,71		<p>Z60 - STP à gauche</p>	2,83
13,05			
+ 0,78		<p>V.H.C.</p> <p>ARRIVEE Entrée cimetière</p>	2,05
13,83			
+ 0,33		<p>STOP Suivre Instructions des commissaires <i>Follow Marshals Instructions</i></p> <p>Vico Village SLOW</p> <p>Z64 - au Point Stop</p>	1,72
14,16			
+ 1,22		<p>!</p> <p>D423 ARBORI</p>	0,50
15,38			

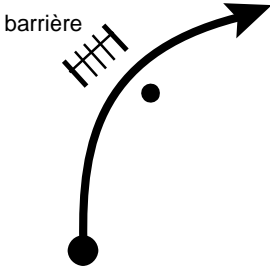

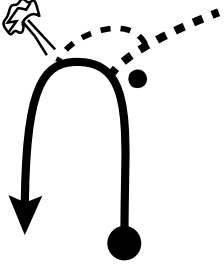
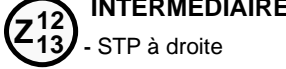

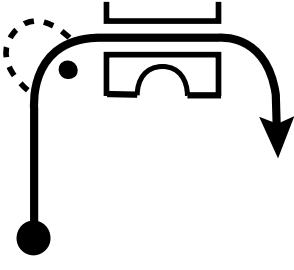
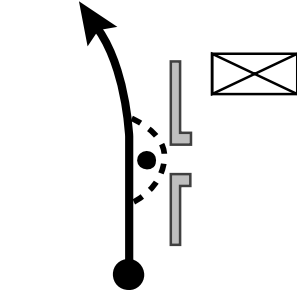

E.S. 10: Letia 13.83 km à Vico • 15,88 Km (9,925 Miles) • CH 11: Nesa



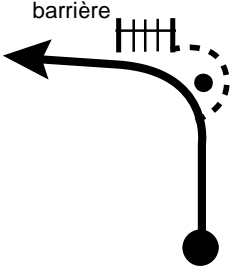

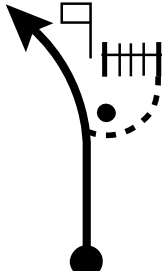

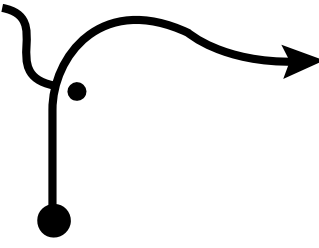

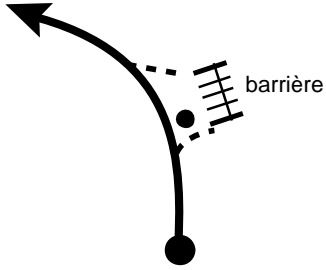

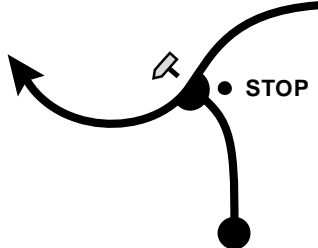


KM	ILLUSTRATION	INFORMATION	DEGRESSIF
+ 0,47		<p>Arrivée Liaison</p>  <p>Panneau jaune entrée ZONE CH</p>	0,03
15,85			
+ 0,03		<p>C.H. T.C. FIN LIAISON</p> <p>Follow Marshals Instructions <i>end liaison section</i></p>  - au CH	0,00
15,88			

KM	ILLUSTRATION	INFORMATION	DEGRESSIF
0,00		<p>Départ Etape Spéciale Start Special Stage</p>	30,90
0,00			
+ 0,55		<p>ARBURI</p> <p>(Z 1 / 2) - au carrefour</p>	30,35
0,55			
+ 1,87		<p>(Z 3) - Chemin à droite</p>	28,48
2,42			
+ 2,12		<p>(Z 4) - S petit TP à gauche</p>	26,36
4,54			
+ 1,08		<p>(Z 5) - route à droite</p>	25,28
5,62			
+ 0,63		<p>D1</p> <p>ARBORI ARBORI</p> <p>(Z 6 / 7) - au panneau et route à droite</p>	24,65
6,25			

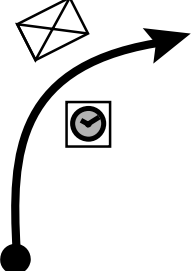

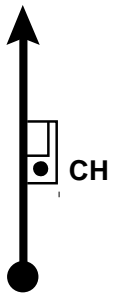

E.S. 11: Nesa 21,49 km à Arbori • 30,90 Km (19,313 Miles) • CH 12: Lopigna

KM	ILLUSTRATION	INFORMATION	DEGRESSIF
+ 0,33		<p>! 2X Coussin rouge</p> <p>(Z 8) - aux ralentisseurs</p>	24,32
6,58			
+ 0,27			24,05
6,85			
+ 0,76		<p>! Pont Etroit <i>Narrow Bridge</i></p>	23,29
7,61			
+ 0,69		<p>(Z 9) - au panneau</p> 	22,60
8,30			
+ 1,02		<p>(Z 10) - STP à gauche</p>	21,58
9,32			
+ 1,69			19,89
11,01			

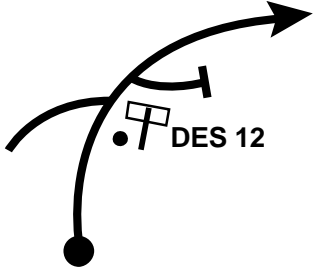
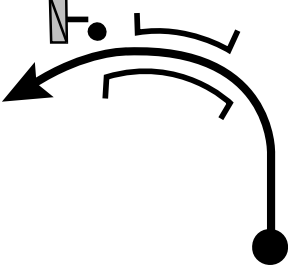
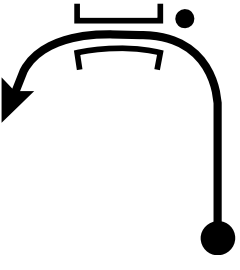
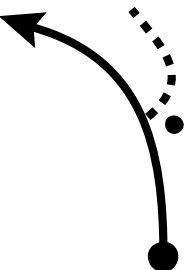
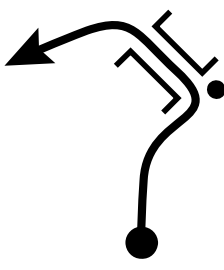

KM	ILLUSTRATION	INFORMATION	DEGRESSIF
+ 1,07	 <p>barrière</p>	 <p>Z11 - Barrière à gauche</p>	18,82
12,08			
+ 1,69		 <p>Z12 INTERMEDIAIRE Z13 - STP à droite</p>	17,13
13,77			
+ 0,88		<p>! Pont Etroit Narrow Bridge</p>	16,25
14,65			
+ 0,27		<p>! Pont Etroit Narrow Bridge</p> <p>Z14 - STP à gauche</p>	15,98
14,92			
+ 0,40		<p>Amitié Européenne NATURE ET PARTAGE</p> <p>Z15 - l'entrée à droite</p>	15,58
15,32			
+ 0,50		<p>Z16 - Chemin à gauche</p>	15,08
15,82			

KM	ILLUSTRATION	INFORMATION	DEGRESSIF
+ 0,39		 - Chemin à gauche	14,69
16,21			
+ 0,97		 - STP à droite	13,72
17,18			
+ 1,80		 - STP à droite	11,92
18,98			
+ 1,74		 - route béton à gauche	10,18
20,72			
+ 0,77		 V.H.C. ARRIVEE Chemin à droite	9,41
21,49			
+ 0,26		 Suivre Instructions des commissaires <i>Follow Marshals Instructions</i>  - au Point Stop	9,15
21,75			

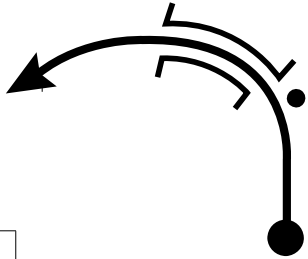

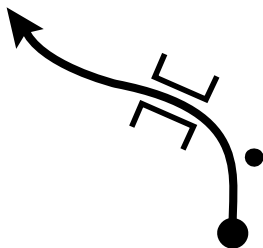

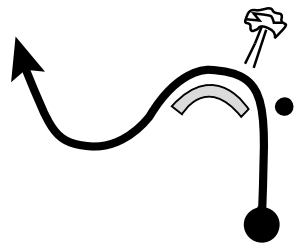

E.S. 11: Nesa 21,49 km à Arbori • 30,90 Km (19,313 Miles) • CH 12: Lopigna

KM	ILLUSTRATION	INFORMATION	DEGRESSIF
+ 9,12		<p>Arrivée Liaison</p>  Panneau jaune entrée ZONE CH	0,03
30,87			
+ 0,03		<p>CH TC FIN LIAISON Follow Marshals Instructions</p>  <i>end liaison section</i> - au CH	0,00
30,90			

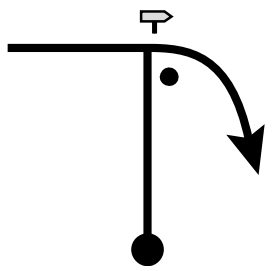

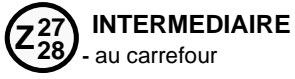

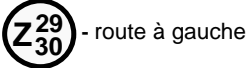

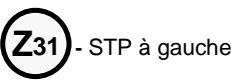

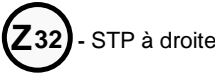
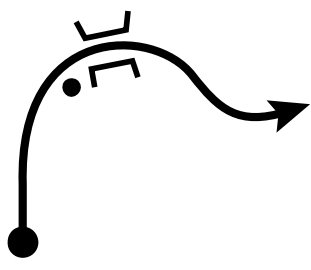
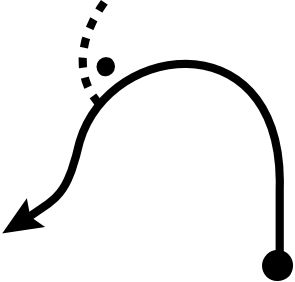

E.S 12: Lopigna 20,83 km à Vero • 55,57 Km (34,731 Miles) • CH 12A: Bocognano
 "Parc de Regroupement"

KM	ILLUSTRATION	INFORMATION	DEGRESSIF
0,00		Départ Etape Spéciale <i>Start Special Stage</i>	55,57
0,00			
+ 0,30		D125 LOPIGNA	55,27
0,30			
+ 0,39		! Pont Etroit <i>Narrow Bridge</i>	54,88
0,69			
+ 0,73		Z21 - Chemin à droite	54,15
1,42			
+ 1,89		! Pont Etroit <i>Narrow Bridge</i>	52,26
3,31			
+ 0,09		Z22 Z23 - route à droite	52,17
3,40			

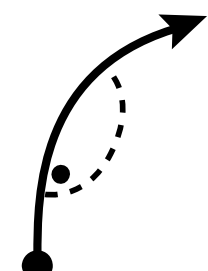

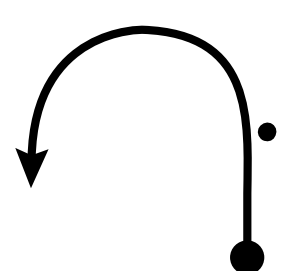

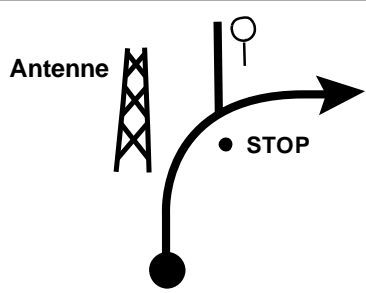


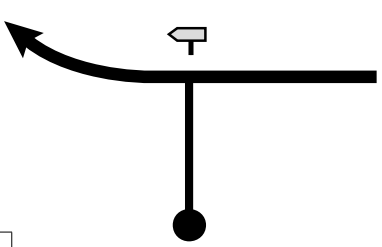




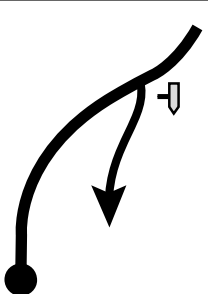

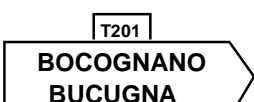
E.S 12: Lopigna 20,83 km à Vero • 55,57 Km (34,731 Miles) • CH 12A: Bocognano
 “Parc de Regroupement”

KM	ILLUSTRATION	INFORMATION	DEGRESSIF
+ 1,09		<p>Pont Bridge</p>	<p>51,08</p>
4,49			
+ 1,36		<p>(Z24) - STP à gauche</p>	<p>49,72</p>
5,85			
+ 1,20		<p>! Gauche Pont Etroit Left Narrow Bridge</p>	<p>48,52</p>
7,05			
+ 0,41		<p>(Z25) - STP à gauche</p>	<p>48,11</p>
7,46			
+ 0,36			<p>47,75</p>
7,82			
+ 1,40		<p>(Z26) - Chemin à gauche</p>	<p>46,35</p>
9,22			

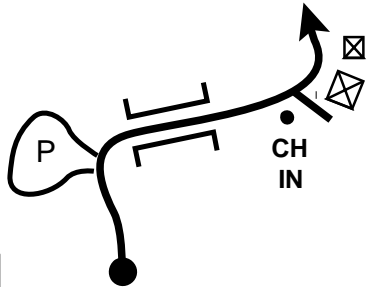
E.S 12: Lopigna 20,83 km à Vero • 55,57 Km (34,731 Miles) • CH 12A: Bocognano
 "Parc de Regroupement"

KM	ILLUSTRATION	INFORMATION	DEGRESSIF
+ 1,08		 	45,27
10,30			
+ 0,62		Route principale <i>Main road</i> ↗ 	44,65
10,92			
+ 1,96			42,69
12,88			
+ 1,68			41,01
14,56			
+ 1,36		! Pont Etroit <i>Narrow Bridge</i>	39,65
15,92			
+ 0,83			38,82
16,75			

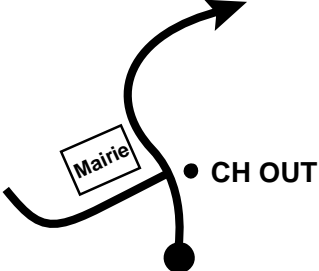
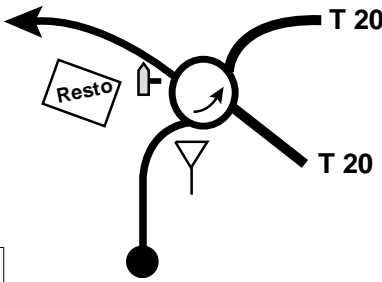



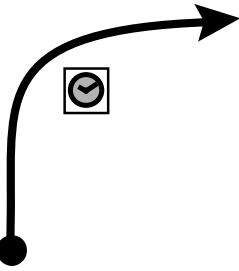

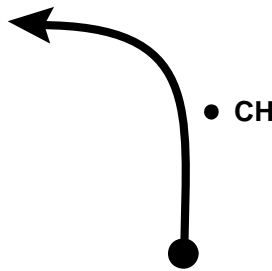

E.S 12: Lopigna 20,83 km à Vero • 55,57 Km (34,731 Miles) • CH 12A: Bocognano
 "Parc de Regroupement"

KM	ILLUSTRATION	INFORMATION	DEGRESSIF
+ 1,91			36,91
18,66			
+ 2,17		 V.H.C. ARRIVEE épingle gauche	34,74
20,83			
+ 0,53		 Suivre Instructions des commissaires Follow Marshals Instructions  - au Point Stop	34,21
21,36			
+ 11,18			23,03
32,54			
+ 13,63		 Céder le passage Give way 	9,40
46,17			
+ 4,49		 	4,91
50,66			

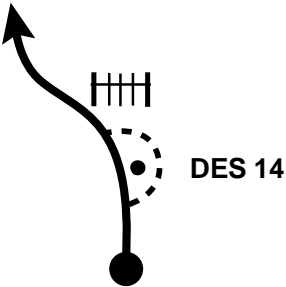

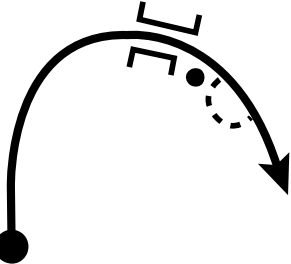
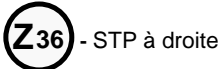
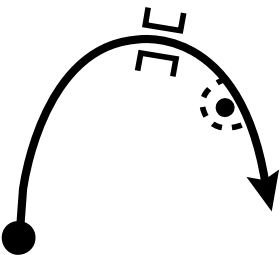
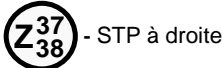
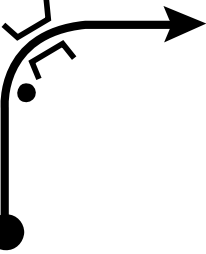


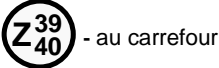
E.S 12: Lopigna 20,83 km à Vero • 55,57 Km (34,731 Miles) • CH 12A: Bocognano
 "Parc de Regroupement"

KM	ILLUSTRATION	INFORMATION	DEGRESSIF
+ 4,91		<p>CH TC</p> <p>Arrivée Liaison</p> <p>Pointage en avance autorisé</p> <p><i>Penalty free early arrival</i></p> <p>Entrée Parc Regroupement</p>	0,00
55,57			

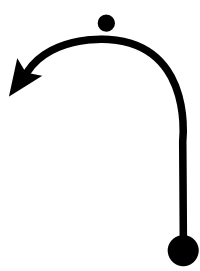

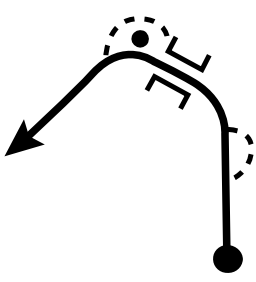
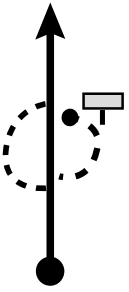
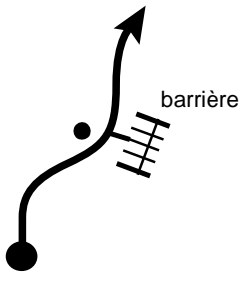
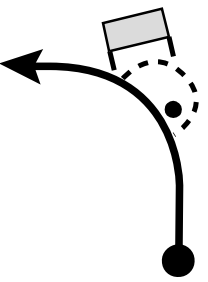
25

KM	ILLUSTRATION	INFORMATION	DEGRESSIF
0,00		<p>CH</p> <p>Départ Liaison</p> <p>TC</p>	1,50
0,00			
+ 0,68		<p>  Céder le passage Give way </p> <p>   BASTELICA </p>	0,82
0,68			
+ 0,78		<p>Arrivée Liaison</p> <p>  </p> <p>Panneau jaune entrée ZONE CH</p>	0,04
1,46			
+ 0,04		<p>CH TC</p> <p>FIN LIAISON</p> <p>Follow Marshals Instructions</p> <p>  <i>end liaison section</i> - au CH </p>	0,00
1,50			

E.S. 14: Bocognano 19,12 km à Bastelica • 57,37 Km (35,856 Miles) • CH 14 A: Ajaccio
 "Arrivée étape 4, et CH 14 B: Parc Assistance"

KM	ILLUSTRATION	INFORMATION	DEGRESSIF
0,00		Départ Etape Spéciale Start Special Stage	57,37
+ 0,00			
+ 0,90		Pont Bridge	56,47
0,90			
+ 1,43		Pont Bridge 	55,04
2,33			
+ 2,31		Petit pont Small bridge 	52,73
4,64			
+ 1,30		Pont Bridge	51,43
5,94			
+ 0,91		 	50,52
6,85			



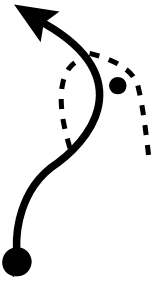

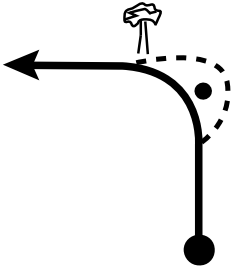

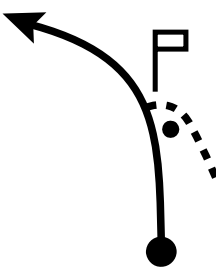

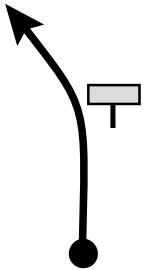

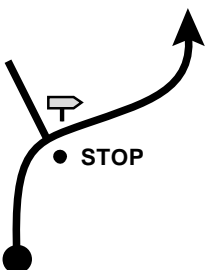

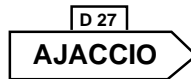

E.S. 14: Bocognano 19,12 km à Bastelica • 57,37 Km (35,856 Miles) • CH 14 A: Ajaccio
 "Arrivée étape 4, et CH 14 B: Parc Assistance"

KM	ILLUSTRATION	INFORMATION	DEGRESSIF
+ 0,92		Virage épingle Hairpin Curve	49,60
7,77			
+ 0,51		(Z41) - STP à gauche	49,09
8,28			
+ 1,02		Pont Bridge	48,07
9,30			
+ 1,33		COL DE SCALELLA (Z42) INTERMEDIAIRE - STP au col	46,74
10,63			
+ 1,77		(Z44) - Barrière à droite	44,97
12,40			
+ 0,22		Grand panneau	44,75
12,62			

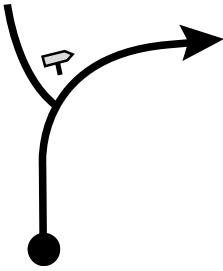
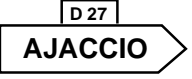
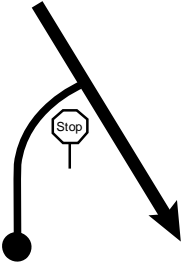

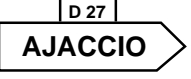


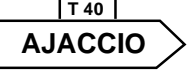


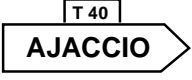
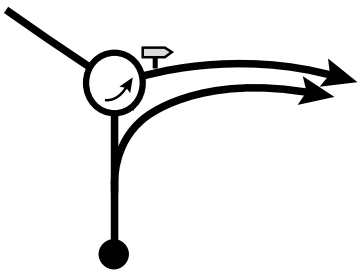



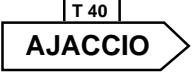
E.S. 14: Bocognano 19,12 km à Bastelica • 57,37 Km (35,856 Miles) • CH 14 A: Ajaccio
 "Arrivée étape 4, et CH 14 B: Parc Assistance"

KM	ILLUSTRATION	INFORMATION	DEGRESSIF
+ 1,54		Virage épingle <i>Hairpin Curve</i>	43,21
14,16			
+ 0,40		(Z45) - STP à gauche	42,81
14,56			
+ 0,88		(Z46) - Chemin à gauche	41,93
15,44			
+ 0,90		2 petits arbres	41,03
16,34			
+ 0,21		Pont <i>Bridge</i>	40,82
16,55			
+ 0,42		(Z48) - STP à gauche virage à droite	40,40
16,97			

E.S. 14: Bocognano 19,12 km à Bastelica • 57,37 Km (35,856 Miles) • CH 14 A: Ajaccio
 "Arrivée étape 4, et CH 14 B: Parc Assistance"

KM	ILLUSTRATION	INFORMATION	DEGRESSIF
+ 0,61			39,79
17,58			
+ 0,44			39,35
18,02			
+ 0,52			38,83
18,54			
+ 0,58		 V.H.C. ARRIVEE dans chemin à droite	38,25
19,12			
+ 0,48		 ! SLOW	37,77
19,60			
+ 0,08		  	37,69
19,68			

E.S. 14: Bocognano 19,12 km à Bastelica • 57,37 Km (35,856 Miles) • CH 14 A: Ajaccio
 “Arrivée étape 4, et CH 14 B: Parc Assistance”

KM	ILLUSTRATION	INFORMATION	DEGRESSIF
+ 0,39			37,30
20,07			
+ 0,25		  <p>Et Route principale And Main road / D27</p>	37,05
20,32			
+ 18,13		 <p>Céder le passage Give way</p>  <p>Et Route principale And Main road</p>	18,92
38,45			
+ 2,14		 <p>Céder le passage Give way</p>  <p>Et Route principale And Main road</p>	16,78
40,59			
+ 6,61		<p>File de droite Right Lane</p> 	10,17
47,20			
+ 0,22		 <p>Céder le passage Give way</p>  <p>Et Route principale And Main road</p>	9,95
47,42			

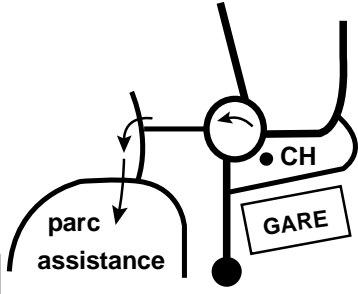
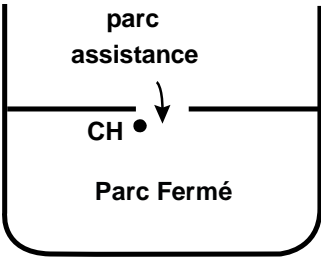
E.S. 14: Bocognano 19,12 km à Bastelica • 57,37 Km (35,856 Miles) • CH 14 A: Ajaccio
 "Arrivée étape 4, et CH 14 B: Parc Assistance"

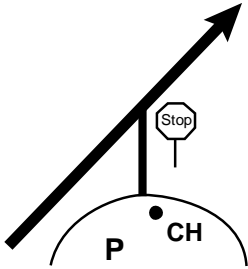

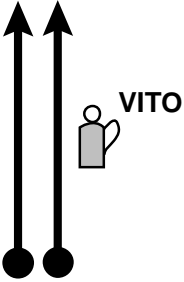

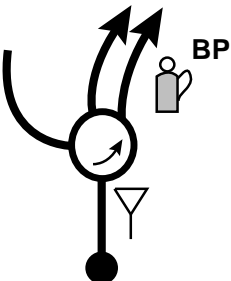
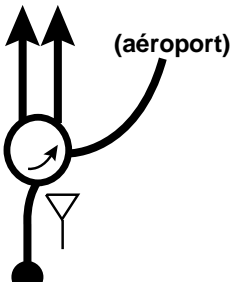
KM	ILLUSTRATION	INFORMATION	DEGRESSIF
+ 3,54			6,41
50,96			
+ 0,72			5,69
51,68			
+ 1,50			4,19
53,18			
+ 1,52			2,67
54,70			
+ 0,35			2,32
55,05			
+ 0,45			1,87
55,50			

E.S. 14: Bocognano 19,12 km à Bastelica • 57,37 Km (35,856 Miles) • CH 14 A: Ajaccio
 “Arrivée étape 4, et CH 14 B: Parc Assistance”



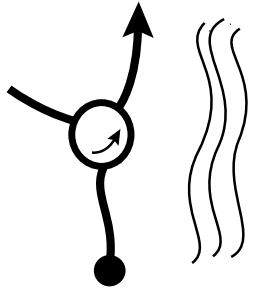
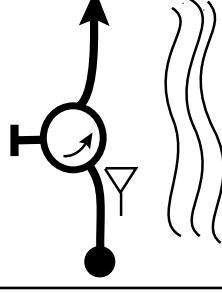





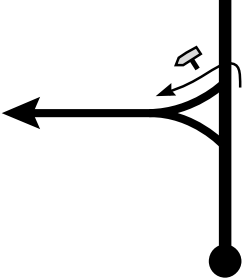

KM	ILLUSTRATION	INFORMATION	DEGRESSIF
+ 0,15		Route principale Main road	1,72
55,65			
+ 0,19		Tout droit Straight On	1,53
55,84			
+ 0,44		Route principale Main road Tout droit Straight On	1,09
56,28			
+ 0,46		File de gauche Left Lane à gauche To Left	0,63
56,74			
+ 0,08		Route principale Main road	0,55
56,82			
+ 0,55		CH TC Rond-point = arrivée Liaison Pointage en avance autorisé Penalty free early arrival Follow Marshals Instructions	0,00
57,37			

CH 14 A: Ajaccio Port Parking “Début assistance” • 0,10 Km (,063 Miles) • CH 14 B: Ajaccio
 “Entrée Parc Fermé”





KM	ILLUSTRATION	INFORMATION	DEGRESSIF
0,00		<p>CH TC Arrivée Liaison Début Zone Assistance Vers Parc Fermé</p>	0,10
0,00			
+ 0,10		<p>CH TC Pointage en avance autorisé <i>Penalty free early arrival</i> Entrée Parc Fermé</p>	0,00
0,10			

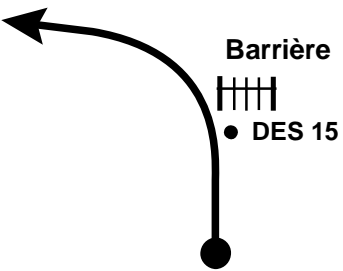
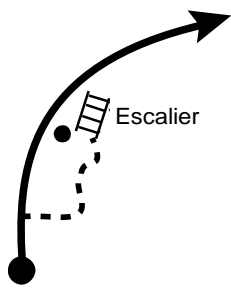
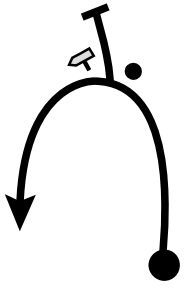
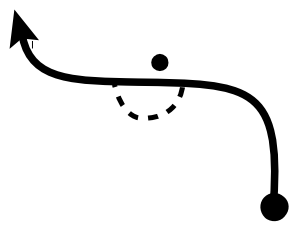
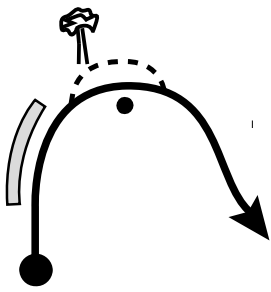

KM	ILLUSTRATION	INFORMATION	DEGRESSIF
0,00		<p>CH Départ Liaison TC</p>	27,92
0,00			
+ 0,38		<p>File de droite <i>Right Lane</i></p> <p>Et Route principale <i>And Main road</i></p>	27,54
0,38			
+ 0,17		<p>Et Route principale <i>And Main road</i></p> <p>Tout droit <i>Straight On</i></p>	27,37
0,55			
+ 0,85		<p>! Suivre N 193 Follow CALVI</p>	26,52
1,40			
+ 1,02		<p>Céder le passage <i>Give way</i></p> <p>Et Route principale <i>And Main road</i> / T21</p>	25,50
2,42			
+ 1,47		<p>Céder le passage <i>Give way</i></p> <p>Et Route principale <i>And Main road</i> / T21</p>	24,03
3,89			

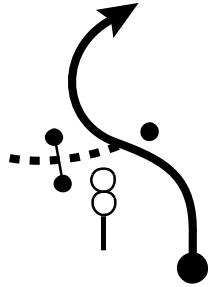
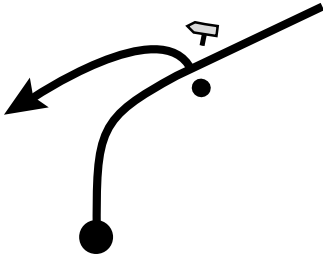
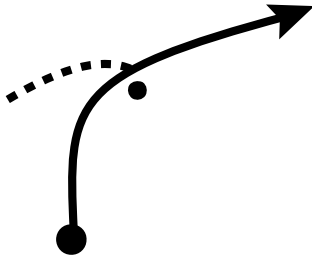
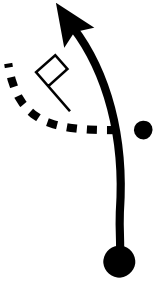
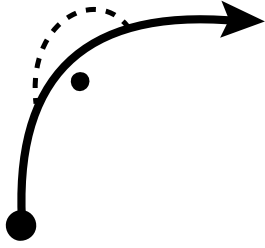
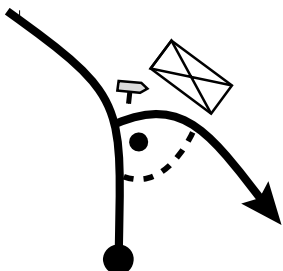
KM	ILLUSTRATION	INFORMATION	DEGRESSIF
+ 1,53		<p> Céder le passage Give way T 21 SARTENE Et Route principale / T21 And Main road / T21 </p>	22,50
5,42			
+ 0,68		<p> Céder le passage Give way T 40 SARTENE Et Route principale / T40 And Main road / T40 </p>	21,82
6,10			
+ 3,53		<p> Céder le passage Give way T 40 BONIFACIO </p>	18,29
9,63			
+ 0,22		<p> Céder le passage Give way D 55 PORTICCIO </p>	18,07
9,85			
+ 0,44		<p> Céder le passage Give way D555 COTI CHIAVARI Et Route principale And Main road </p>	17,63
10,29			
+ 3,74		<p> Céder le passage Give way D555 COTI CHIAVARI Et Route principale And Main road </p>	13,89
14,03			

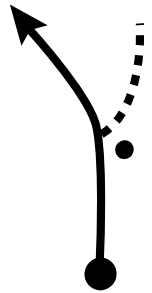

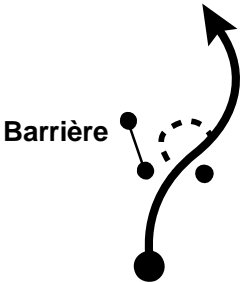

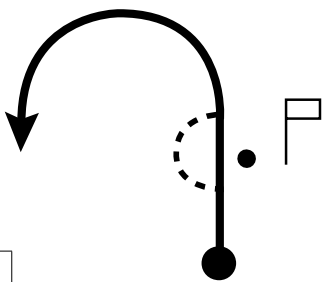
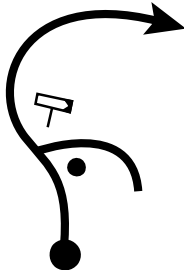

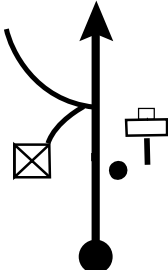




KM	ILLUSTRATION	INFORMATION	DEGRESSIF
+ 3,92		 Céder le passage Give way	9,97
17,95			
+ 0,44		Suivre COTI CHIAVARI Follow	9,53
18,39			
+ 0,30		 Céder le passage Give way Et Route principale And Main road / D55	9,23
18,69			
+ 3,37		 COTI CHIAVARI	5,86
22,06			
+ 1,31			4,55
23,37			
+ 4,41		! à gauche To Left  COTI CHIAVARI	0,14
27,78			

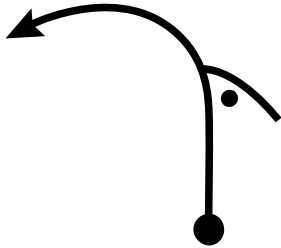

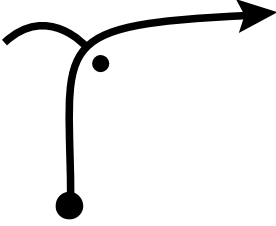

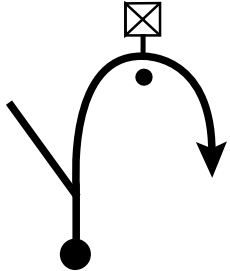

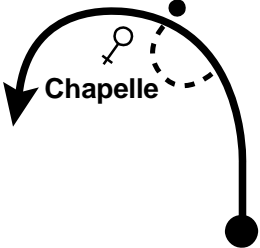

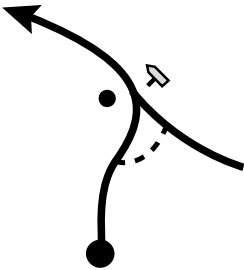

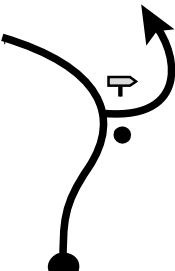

CH 14 C: Ajaccio " Sortie Parc Fermé" • 27,92 Km (17,45 Miles) • CH 15: Verghia


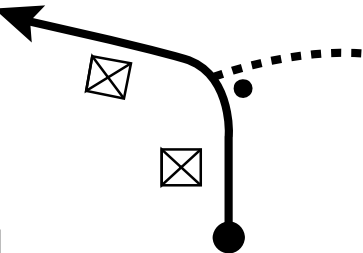
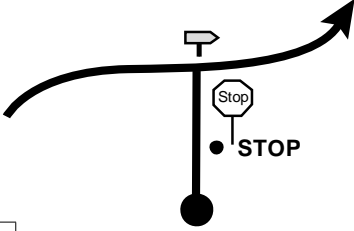
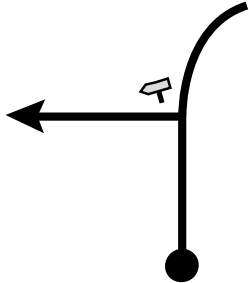
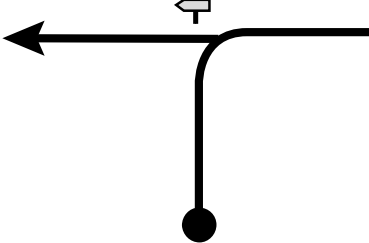
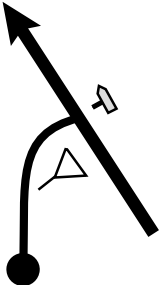
KM	ILLUSTRATION	INFORMATION	DEGRESSIF
+ 0,11		<p>Arrivée Liaison</p>  <p>Panneau jaune entrée ZONE CH</p>	0,03
27,89			
+ 0,03		<p>CH TC</p> <p>FIN LIAISON</p> <p>Follow Marshals Instructions</p>  <i>end liaison section</i> - au CH	0,00
27,92			

KM	ILLUSTRATION	INFORMATION	DEGRESSIF
0,00		<p>Départ Etape Spéciale Start Special Stage</p>	40,81
0,00			
+ 2,24		<p>(Z 1) - STP à droite</p>	38,57
2,24			
+ 1,44		<p>Virage épingle Hairpin Curve</p> <p>COTICHIAVARI</p> <p>(Z 2) - route sans issue à droite</p>	37,13
3,68			
+ 1,64		<p>(Z 3) - STP à gauche</p>	35,49
5,32			
+ 1,87		<p>(Z 4) - STP à gauche</p>	33,62
7,19			
+ 0,98		<p>Accès propriété à droite</p>	32,64
8,17			





KM	ILLUSTRATION	INFORMATION	DEGRESSIF
+ 0,93		(Z 5) - chemin à gauche	31,71
9,10			
+ 0,33		(Z 6 / 7) - au carrefour	31,38
9,43			
+ 1,81		(Z 8) - chemin à gauche	29,57
11,24			
+ 0,98		Rubalise sur chemin à gauche	28,59
12,22			
+ 1,19		(Z 9) - STP à gauche	27,40
13,41			
+ 1,31		(Z 10 / 11) INTERMEDIAIRE - au carrefour	26,09
14,72			

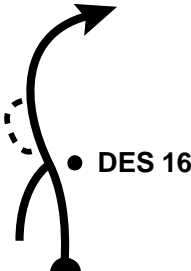

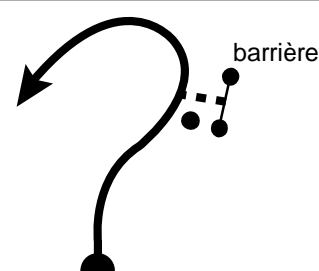
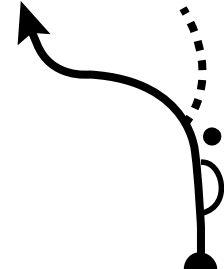
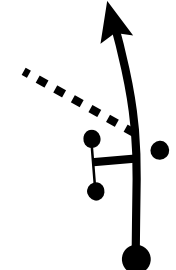
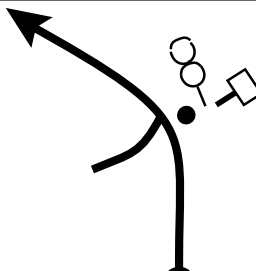
KM	ILLUSTRATION	INFORMATION	DEGRESSIF
+ 1,32		 - Chemin à droite	24,77
16,04			
+ 1,58		 - STP à gauche	23,19
17,62			
+ 0,38		Virage épingle <i>Hairpin Curve</i>	22,81
18,00			
+ 1,97		 - route à droite	20,84
19,97			
+ 0,44		 TASSINCA Et Route principale <i>And Main road</i>  Rubalise sur route à gauche	20,40
20,41			
+ 0,10		 - route à gauche 15bis - à 140m. route à droite	20,30
20,51			

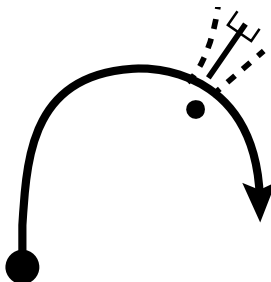




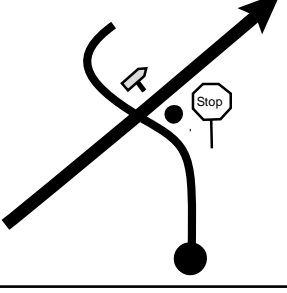


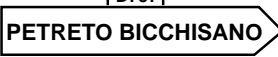

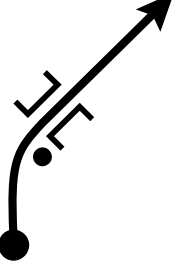
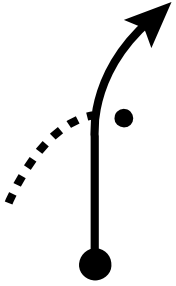

KM	ILLUSTRATION	INFORMATION	DEGRESSIF
+ 0,14		 - route à droite	20,16
20,65			
+ 0,10		 Rubalise sur route à gauche	20,06
20,75			
+ 0,54		 - route à gauche avant épingle	19,52
21,29			
+ 0,73		 - STP à la chapelle à gauche	18,79
22,02			
+ 0,77		 - route à droite	18,02
22,79			
+ 1,20		 - au carrefour	16,82
23,99			

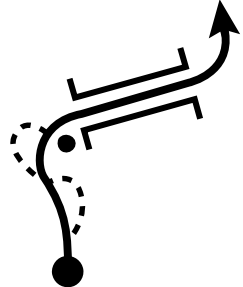
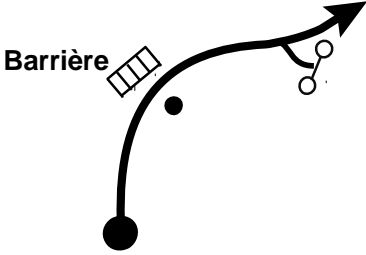
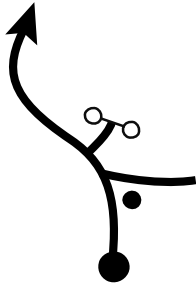
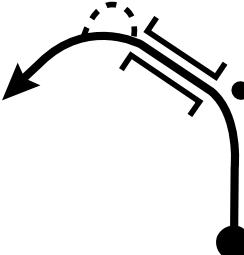
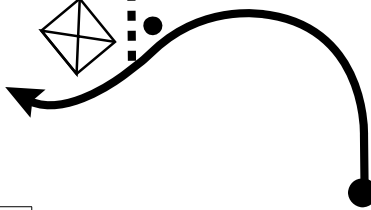
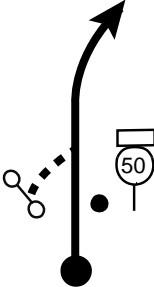
KM	ILLUSTRATION	INFORMATION	DEGRESSIF
+ 1,91		<p>D355 FILITOSA</p> <p>Z20 - route à droite</p>	14,91
25,90			
+ 0,61		<p>V.H.C.</p> <p>ARRIVEE Chemin à droite</p>	14,30
26,51			
+ 0,53		<p>STOP Suivre Instructions des commissaires <i>Follow Marshals Instructions</i></p> <p>Z66 - au Point Stop / D757</p>	13,77
27,04			
+ 0,19		<p>D157 FILITOSA</p> <p>! Pont Etroit <i>Narrow Bridge</i></p>	13,58
27,23			
+ 1,09		<p>D57 FILITOSA</p> <p>Et Route principale <i>And Main road</i> / D457</p>	12,49
28,32			
+ 10,78		<p>Céder le passage <i>Give way</i></p> <p>D302 PILA CANALE</p>	1,71
39,10			

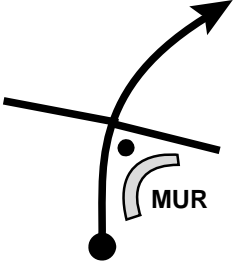

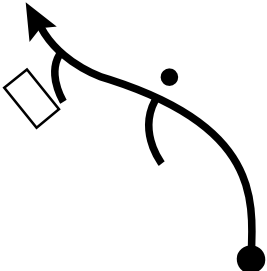

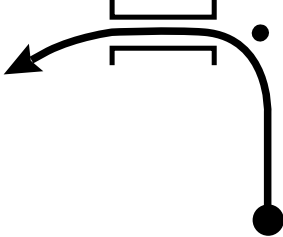
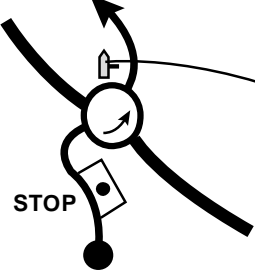




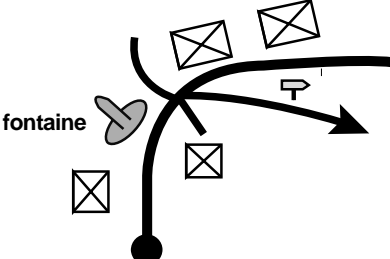

E.S. 15: Verghia 26,51 km à Petra Rossa • 40,81 Km (25,506 Miles) • CH 16: Pont de Calzola

KM	ILLUSTRATION	INFORMATION	DEGRESSIF
+ 1,67		<p>Arrivée Liaison</p>  <p>Panneau jaune entrée ZONE CH</p>	0,04
40,77			
+ 0,04		<p>CH TC</p> <p>FIN LIAISON</p> <p>Follow Marshals Instructions</p> <p><i>end liaison section</i></p>  - au CH	0,00
40,81			

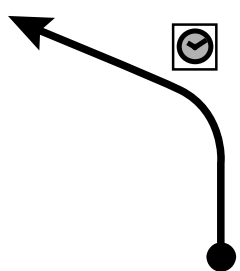



KM	ILLUSTRATION	INFORMATION	DEGRESSIF
0,00		<p>Départ Etape Spéciale Start Special Stage</p>	22,02
0,00			
+ 0,66			21,36
0,66			
+ 0,92			20,44
1,58			
+ 0,74		<p>(Z21) - STP à droite</p>	19,70
2,32			
+ 0,52		<p>(Z22) - Chemin à gauche</p>	19,18
2,84			
+ 0,53		<p>Et Route principale And Main road / D302</p> <p>(Z23) - route à gauche</p>	18,65
3,37			

KM	ILLUSTRATION	INFORMATION	DEGRESSIF
+ 0,27			18,38
3,64			
+ 0,62		 - entrée à gauche	17,76
4,26			
+ 0,67		<p>! Pont Très Etroit Very Narrow Bridge !</p>  - STP à droite avant pont	17,09
4,93			
+ 0,35		    - au carrefour	16,74
5,28			
+ 0,50		<p>! Pont Etroit Narrow Bridge</p>	16,24
5,78			
+ 1,11		 - Chemin à gauche	15,13
6,89			

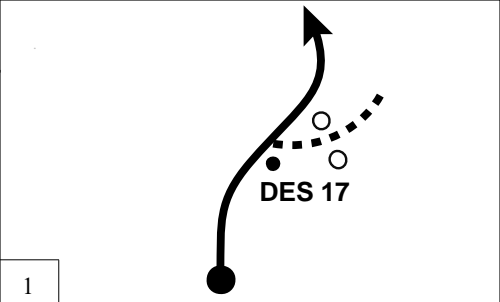
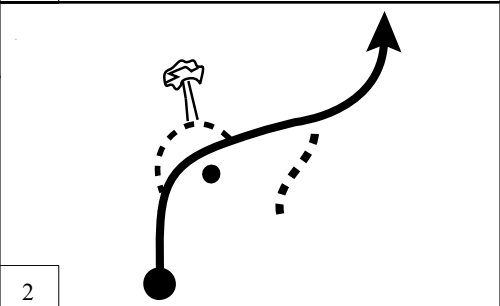
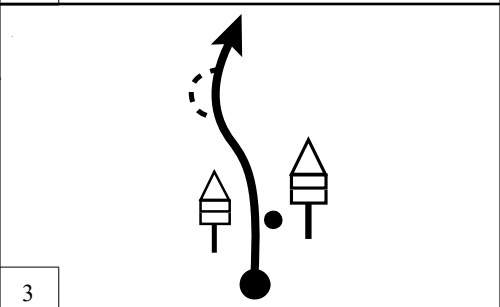
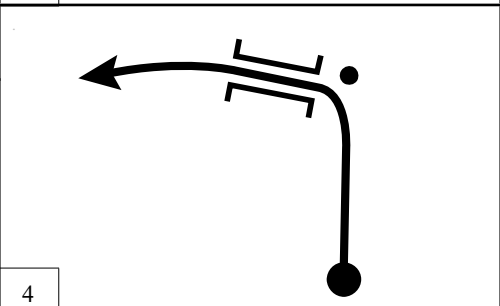
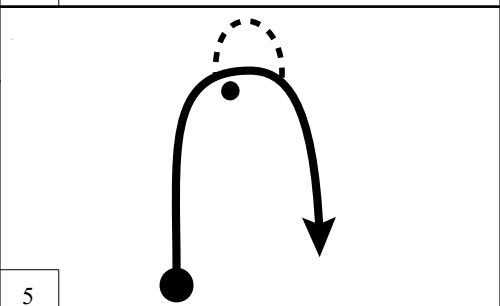
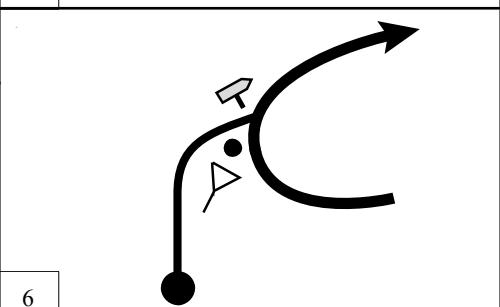
KM	ILLUSTRATION	INFORMATION	DEGRESSIF
+ 0,56		<p>! Pont Etroit Narrow Bridge</p> <p>Z30 - STP à droite avant pont</p>	14,57
7,45			
+ 2,22		<p>Z31 - à la barrière à gauche</p>	12,35
9,67			
+ 0,54		<p>Z32 - route à droite</p>	11,81
10,21			
+ 1,45		<p>! Pont Etroit Narrow Bridge</p> <p>Z33 - STP à droite après pont</p>	10,36
11,66			
+ 0,68		<p>Z34 - Chemin à droite</p>	9,68
12,34			
+ 1,11		<p>/ Croci</p> <p>50</p>	8,57
13,45			

KM	ILLUSTRATION	INFORMATION	DEGRESSIF
+ 0,12		 - au carrefour	8,45
13,57			
+ 0,78		 V.H.C. ARRIVEE petite route à gauche	7,67
14,35			
+ 0,11		<p>! SLOW Village</p> <p>! Pont Etroit Narrow Bridge</p>	7,56
14,46			
+ 0,31		<p>STOP Suivre Instructions des commissaires Follow Marshals Instructions</p> <p> MOCA CROCE</p> <p> - au Point Stop</p>	7,25
14,77			
+ 4,91		<p> MACA'CROCI</p>	2,34
19,68			
+ 0,32		<p>! SLOW Village</p> <p>à droite To Right  AUDDE</p>	2,02
20,00			

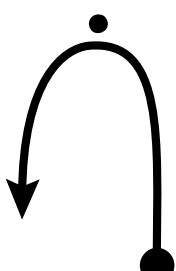
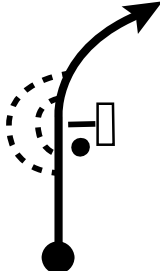

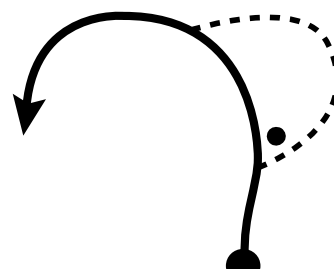
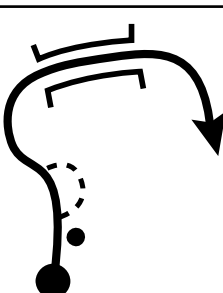
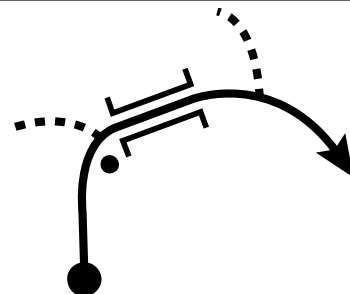
E.S. 16: Pont de Calzola 14,35 km à Bichisa • 22,02 Km (13,763 Miles) • CH 17: Moca Croce

KM	ILLUSTRATION	INFORMATION	DEGRESSIF
+ 1,98		<p>Arrivée Liaison</p>  <p>Panneau jaune entrée ZONE CH</p>	0,04
21,98			
+ 0,04		<p>CH TC FIN LIAISON</p> <p>Follow Marshals Instructions <i>end liaison section</i></p>  - au CH	0,00
22,02			





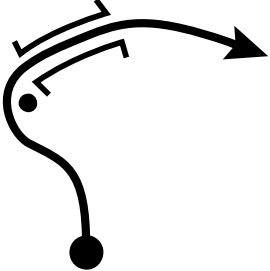
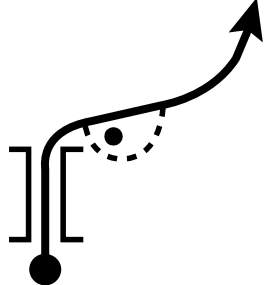

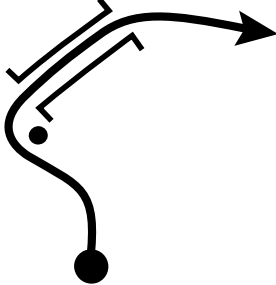
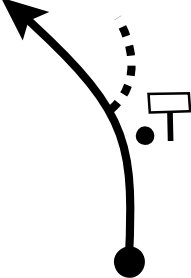


E.S. 17: Moca Croce 17,50 km à Aullène • 29,20 Km (18,25 Miles) • CH 17 A: Quenza
 "Parc de Regroupement"

KM	ILLUSTRATION	INFORMATION	DEGRESSIF
0,00		Départ Etape Spéciale Start Special Stage	29,20
+ 2,00		(Z51) - Chemin à droite	27,20
+ 0,76			26,44
+ 0,11		! Pont Etroit Narrow Bridge	26,33
+ 0,97		! Epingle Hairpin ↗ (Z52) - STP à gauche	25,36
+ 1,05		D420 QUENZA (Z53 54) - au carrefour	24,31

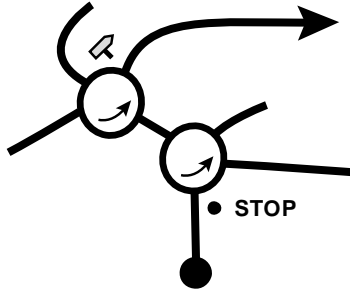

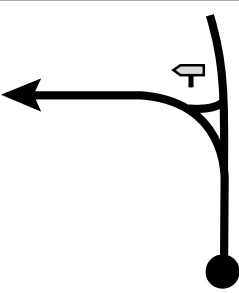
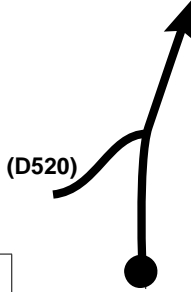
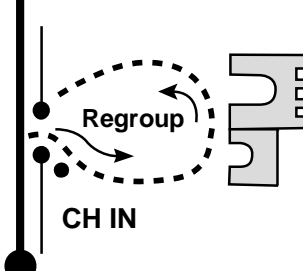
E.S. 17: Moca Croce 17,50 km à Aullène • 29,20 Km (18,25 Miles) • CH 17 A: Quenza
 “Parc de Regroupement”

KM	ILLUSTRATION	INFORMATION	DEGRESSIF
+ 0,52		<p>Epingle Hairpin</p>	23,79
5,41			
+ 0,91		<p>COL ST EUSTACHE</p> <p>Z55 - au col STP à droite</p>	22,88
6,32			
+ 0,95		<p>Aux 2 Rochers 2 Rocs</p>	21,93
7,27			
+ 1,22		<p>Z56 - STP à droite</p>	20,71
8,49			
+ 1,89		<p>Z57 - STP à droite avant pont</p>	18,82
10,38			
+ 1,57		<p>Z58 - Chemin à gauche après pont</p>	17,25
11,95			

E.S. 17: Moca Croce 17,50 km à Aullène • 29,20 Km (18,25 Miles) • CH 17 A: Quenza
 "Parc de Regroupement"

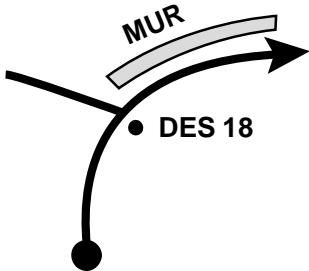
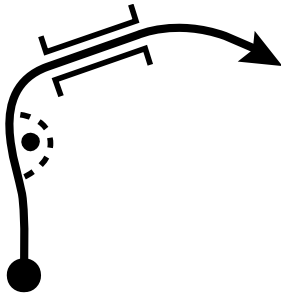
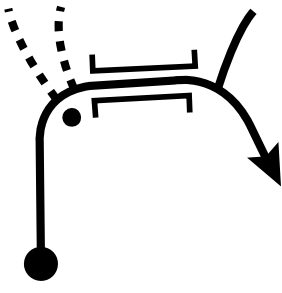
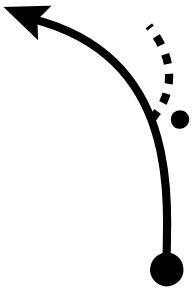
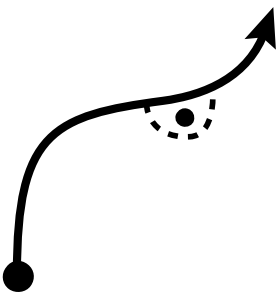
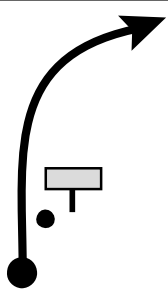
KM	ILLUSTRATION	INFORMATION	DEGRESSIF
+ 0,84			16,41
12,79			
+ 0,44		 - STP à droite	15,97
13,23			
+ 0,81		<p>! Pont Etroit Narrow Bridge</p>	15,16
14,04			
+ 1,14		 - STP à droite après pont	14,02
15,18			
+ 1,28		<p>! Pont Etroit Narrow Bridge</p>	12,74
16,46			
+ 1,04		<p> V.H.C.</p> <p>ARRIVEE au panneau  AUDDE</p>	11,70
17,50			

E.S. 17: Moca Croce 17,50 km à Aullène • 29,20 Km (18,25 Miles) • CH 17 A: Quenza
 “Parc de Regroupement”










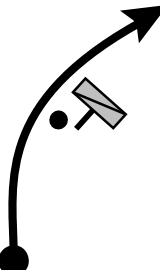

KM	ILLUSTRATION	INFORMATION	DEGRESSIF
+ 0,47		<p>STOP Suivre Instructions des commissaires <i>Follow Marshals Instructions</i></p> <p>Z64 - au Point Stop</p>	11,23
17,97			
+ 3,22		<p>D420 QUENZA</p>	8,01
21,19			
+ 4,31		<p>D420 QUENZA</p> <p>Et Route principale <i>And Main road</i></p>	3,70
25,50			
+ 3,58		<p>Route principale <i>Main road</i></p>	0,12
29,08			
+ 0,12		<p>CH TC Arrivée Liaison Pointage en avance autorisé <i>Penalty free early arrival</i> Entrée Parc Regroupement</p>	0,00
29,20			

KM	ILLUSTRATION	INFORMATION	DEGRESSIF
0,00		<p>CH Départ Liaison TC</p>	16,78
0,00			
+ 6,67		<p>! SLOW Village</p>	10,11
6,67			
+ 8,12		<p>Petrol Station</p>	1,99
14,79			
+ 1,07		<p>PORTO VECCHIO</p>	0,92
15,86			
+ 0,89		<p>Arrivée Liaison</p> <p>Panneau jaune entrée ZONE CH</p>	0,03
16,75			
+ 0,03		<p>CH TC FIN LIAISON Follow Marshals Instructions</p> <p> end liaison section - au CH</p>	0,00
16,78			

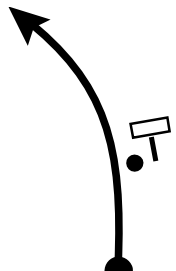
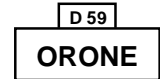
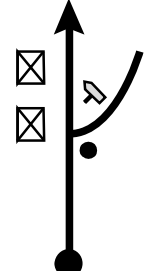
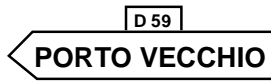

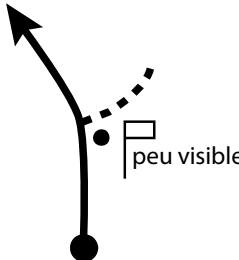
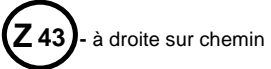



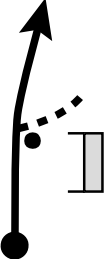

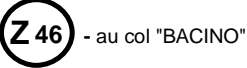
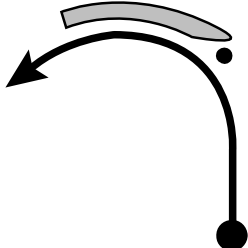

E.S. 18: Levie 20,21 km à Col de Bacino • 40,51 Km (25,319 Miles) • CH 18 A: Porto Vecchio
 "Arrivée du Rallye"

KM	ILLUSTRATION	INFORMATION	DEGRESSIF
0,00		Départ Etape Spéciale <i>Start Special Stage</i>	40,51
0,00			
+ 2,22		! Pont Etroit <i>Narrow Bridge</i> (Z36) - STP à droite avant pont	38,29
2,22			
+ 2,10		(Z37) - STP à gauche après pont	36,19
4,32			
+ 1,24		(Z38) - Chemin à droite	34,95
5,56			
+ 0,73		(Z39) - STP à droite	34,22
6,29			
+ 1,23		! D 59 CARBINI Après le PANNEAU, section neutralisée par GPS	32,99
7,52			



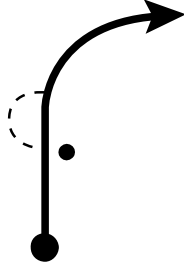



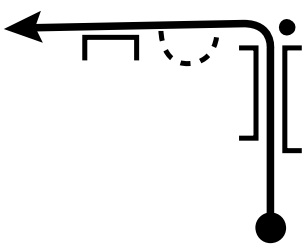

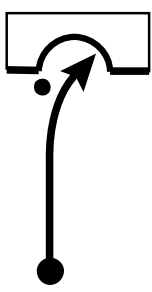


E.S. 18: Levie 20,21 km à Col de Bacino • 40,51 Km (25,319 Miles) • CH 18 A: Porto Vecchio
 "Arrivée du Rallye"

KM	ILLUSTRATION	INFORMATION	DEGRESSIF
+ 0,14		<p>! SLOW </p> <p>(Z40) - au ralentisseur</p>	32,85
7,66			
+ 0,16		<p>! SLOW </p>	32,69
7,82			
+ 0,13		<p>! SLOW </p>	32,56
7,95			
+ 0,14		<p>! SLOW </p>	32,42
8,09			
+ 0,08		<p>Route principale Main road</p>	32,34
8,17			
+ 0,07		<p>Fin section neutralisée par GPS</p> <p>! </p>	32,27
8,24			

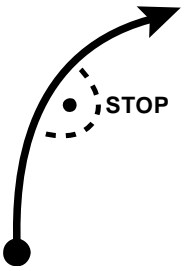
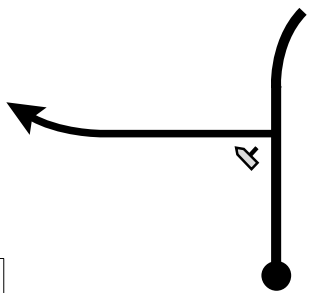


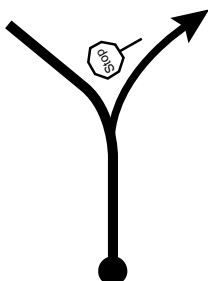
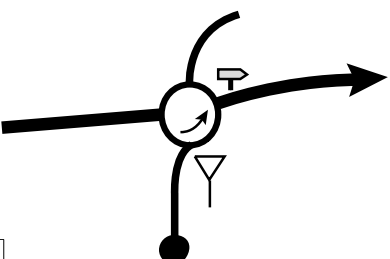
E.S. 18: Levie 20,21 km à Col de Bacino • 40,51 Km (25,319 Miles) • CH 18 A: Porto Vecchio
 "Arrivée du Rallye"

KM	ILLUSTRATION	INFORMATION	DEGRESSIF
+ 0,68			31,59
8,92			
+ 0,51		 	31,08
9,43			
+ 2,09			28,99
11,52			
+ 1,41		 	27,58
12,93			
+ 1,51		 	26,07
14,44			
+ 1,23			24,84
15,67			




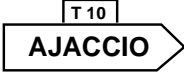





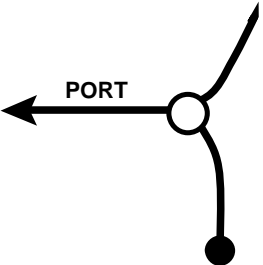
E.S. 18: Levie 20,21 km à Col de Bacino • 40,51 Km (25,319 Miles) • CH 18 A: Porto Vecchio
 "Arrivée du Rallye"


KM	ILLUSTRATION	INFORMATION	DEGRESSIF
+ 0,53		 - Chemin à gauche	24,31
16,20			
+ 0,25		 - à gauche STP	24,06
16,45			
+ 0,55		Route principale <i>Main road</i>  - route à droite	23,51
17,00			
+ 1,41		 - à gauche STP après pont	22,10
18,41			
+ 1,56		Tunnel	20,54
19,97			
+ 0,24		 V.H.C. ARRIVEE - après tunnel - à gauche STP	20,30
20,21			


E.S. 18: Levie 20,21 km à Col de Bacino • 40,51 Km (25,319 Miles) • CH 18 A: Porto Vecchio
 "Arrivée du Rallye"

KM	ILLUSTRATION	INFORMATION	DEGRESSIF
+ 0,50		<p>(STOP) Suivre Instructions des commissaires <i>Follow Marshals Instructions</i></p> <p>(Z62) - au Point Stop</p>	19,80
20,71			
+ 5,79		<p>D159</p> <p>PORTO VECCHIO</p> <p>Et Route principale <i>And Main road / D159</i></p>	14,01
26,50			
+ 2,50		<p>! SLOW Village MELA</p> <p>! X 2</p> <p>Et Route principale <i>And Main road / D159</i></p>	11,51
29,00			
+ 1,76		<p>Give way Céder le passage</p> <p>Tout droit <i>Straight On</i></p>	9,75
30,76			
+ 5,40		<p>! à droite <i>To Right</i></p>	4,35
36,16			
+ 0,55		<p>Give way Céder le passage</p> <p>T 10</p> <p>AJACCIO</p>	3,80
36,71			

E.S. 18: Levie 20,21 km à Col de Bacino • 40,51 Km (25,319 Miles) • CH 18 A: Porto Vecchio
 "Arrivée du Rallye"

KM	ILLUSTRATION	INFORMATION	DEGRESSIF
+ 1,16		<p>  Céder le passage <i>Give way</i> </p> <p>   </p>	2,64
37,87			
+ 0,98		<p> File de gauche <i>Left Lane</i> </p> <p>  Céder le passage <i>Give way</i> </p> <p>  </p>	1,66
38,85			
+ 0,43		<p>  </p>	1,23
39,28			
+ 1,23		<p> CH TC Arrivée Rallye Pointage en avance autorisé <i>Penalty free early arrival</i> </p>	0,00
40,51			





3^e ÉDITION

La Giraglia

CAP CORSE

HISTORIQUE



2/4 MARS 2018

NOTRE ÉPREUVE
HIVERNALE AU RYTHME INTENSE

Amv
CORSICA MOTO
CHALLENGE

30
MAI 2018

02
JUN 2018



**OUVERT À TOUS
LES MOTARDS EN
2 ROUES !**

LE PLAISIR AVANT TOUT !

L'AMV CORSICA MOTO CHALLENGE est un voyage, un nouvel événement moto pour découvrir la Corse et sa splendeur.

Pour pouvoir y prendre part, un seul impératif : ÊTRE PASSIONNÉ DE MOTO !
Débutant ou expérimenté, homme ou femme, tout motard est le bienvenu.

L'AMV CORSICA MOTO CHALLENGE ce sera de la RÉGULARITÉ (il faudra relever une moyenne imposée) - des SÉLECTIFS (des temps impartis sur un tronçon déterminé) - des LIAISONS dans des décors de rêve et aussi un parcours total d'environ 900 km spécialement créé pour tous les styles et pour tous les goûts.



www.corsicamotochallenge.corsica

